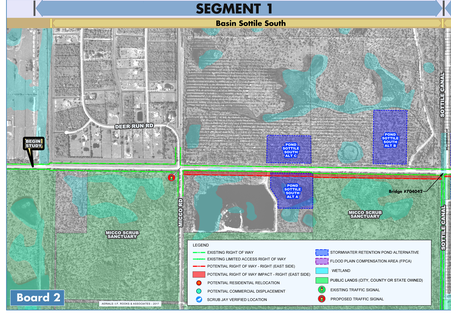

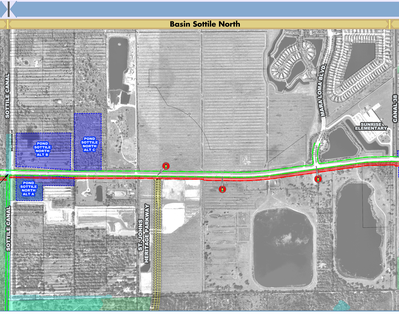

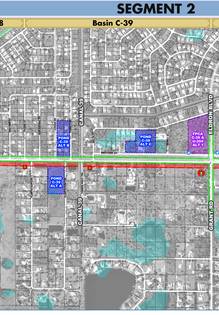

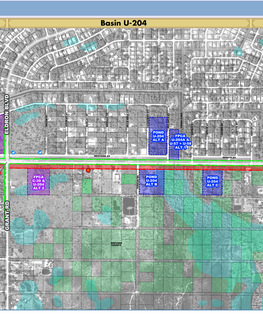

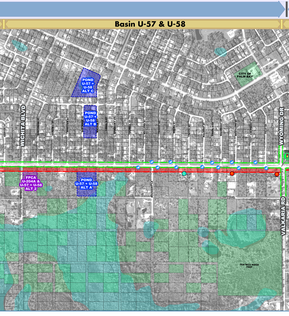

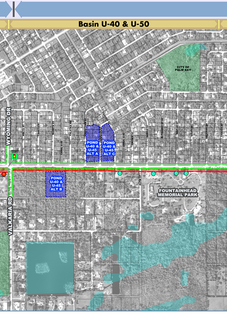

FDOT BREVARD COUNTY, FL
FPID# 437204-1

Babcock Street Project Development & Environment (PD&E) Study • From South of Micco Road/Deer Run Road to Malabar Road (S.R. 514)

Alternative Right (East)

SEGMENT 1
SEGMENT 2
SEGMENT 3
Basin Sottile South
Basin Sottile North
Basin C-38
Basin C-39
Basin U-204
Basin U-57 & U-58
Basin U-40 & U-50
Basin C-77 South
Basin C-77 North
BEGIN STUDY
DEER RUN RD
MICCO RD
MICCO SCRUB SANCTUARY
POND SOTTILE SOUTH ALT A
POND SOTTILE SOUTH ALT B
POND SOTTILE SOUTH ALT C
Bridge #704042
SOTTILE CANAL
POND SOTTILE NORTH ALT A
POND SOTTILE NORTH ALT B
POND SOTTILE NORTH ALT C
ST. JOHNS HERITAGE PARKWAY
MARA LOMA BLVD.
SUNRISE ELEMENTARY
CANAL-38
POND C-38 ALT A
POND C-38 ALT B
CITY OF PALM BAY
CANAL-39
POND C-39 ALT A
POND C-39 ALT B
POND C-39 ALT C
WESTSIDE AV
FPCA C-39 & U-204 ALT 1
FPCA C-39 & U-204 ALT 2
ELDRON BLVD
GRANT RD
BREVARD COUNTY
POND U-204 ALT A
POND U-204 ALT B
POND U-204 ALT C
FPCA U-204A & U-57 + U-58 ALT 1
FPCA U-204A & U-57 + U-58 ALT 2
SENATE AV
WICHITA BLVD
POND U-57 + U-58 ALT A
POND U-57 + U-58 ALT B
POND U-57 + U-58 ALT C
TEN MILE RIDGE FDEP
CITY OF PALM BAY
WYOMING DR
VALKARIA RD
POND U-40 & U-45 ALT A
POND U-40 & U-45 ALT B
POND U-40 & U-45 ALT C
CITY OF PALM BAY
FOUNTAINHEAD MEMORIAL PARK
ROYAL PALM CHARTER SCHOOL
WACO BLVD
AGNES AV
OSAGE ST
POND C-77 SOUTH ALT A
POND C-77 SOUTH ALT B
POND C-77 SOUTH ALT C
FOUNDATION PARK BLVD
COMMUNITY COLLEGE PKWY
ST. JOHNS RIVER WATER MANAGEMENT DISTRICT PALM BAY SERVICE CENTER
PALM BAY ACADEMY MIDDLE SCHOOL
EASTERN FLORIDA STATE COLLEGE
STORMWATER POND FDOT
Bridge #700160
95
FLORIDA POWER & LIGHT
FLORIDA TIITF
MARTIN RD SE
LOCKWOOD ST SE
CONVAIR ST SE
POND C-77 NORTH ALT A
POND C-77 NORTH ALT B
POND C-77 NORTH ALT C
CANAL C-77
MALABAR RD NE
END STUDY
SEE INTERSECTION DETAIL BOARDS
507
514
PORT MALABAR ELEMENTARY
NORTH
SCALE: 1"=200'
0 200 400
Feet
LEGEND
EXISTING RIGHT OF WAY
EXISTING LIMITED ACCESS RIGHT OF WAY
POTENTIAL RIGHT OF WAY - RIGHT (EAST SIDE)
POTENTIAL RIGHT OF WAY IMPACT - RIGHT (EAST SIDE)
R POTENTIAL RESIDENTIAL RELOCATION
POTENTIAL COMMERCIAL DISPLACEMENT
SCRUB JAY VERIFIED LOCATION
STORMWATER RETENTION POND ALTERNATIVE
FLOOD PLAIN COMPENSATION AREA (FPCA)
WETLAND
PUBLIC LANDS (CITY, COUNTY OR STATE OWNED)
EXISTING TRAFFIC SIGNAL
PROPOSED TRAFFIC SIGNAL

AERIALS: I.F. ROOKS & ASSOCIATES - 2017

Board 2