



# I-95 AT PIONEER TRAIL INTERCHANGE

Project Website



FPID No.: 436292-1

From Williamson Boulevard to Turnbull Bay Road

## PROJECT DESCRIPTION

The Florida Department of Transportation (FDOT) will build a new interchange on Interstate 95 (I-95) at Pioneer Trail to support regional travel demands and enhance safety.

### This new interchange aims to:

- Ease congestion at adjacent interchanges.
- Accommodate traffic volumes.
- Improve evacuation efficiency and safety.

The interchange will feature a partial cloverleaf design, including one northbound loop off-ramp and two southbound off-ramps. One southbound ramp will provide access to westbound Pioneer Trail, while the other will facilitate eastbound travel.

### CONTRACTOR

P&S Paving

### PROJECT COST

\$75M

### PROJECT START

August 2025

### ESTIMATED COMPLETION

Early 2028





# I-95 AT PIONEER TRAIL INTERCHANGE

From Williamson Boulevard to Turnbull Bay Road

Additionally, new traffic signals with pedestrian features will be installed at Williamson Boulevard and at the two ramp intersections to enhance safety and improve traffic flow. The project will enhance the operation and safety of the intersection at Turnbull Bay Road by constructing a roundabout that incorporates accommodations for pedestrians and cyclists. New sidewalks will be provided on both sides of Pioneer Trail, along with 5-foot-wide bicycle lanes. Roadway lighting will be installed throughout the project limits to improve visibility and safety for the traveling public.

## WHAT TO EXPECT

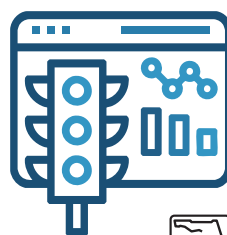
During construction, motorists can expect nighttime lane closures and detours. Local roads will remain accessible with posted detours and flagging as needed. Electronic message boards and signage will inform drivers of the upcoming work. Construction equipment, noise, and dust, are expected; however, efforts will be made to minimize their impact. The schedule is subject to change due to weather or other unforeseen conditions. For the latest updates, visit FDOT's Central Florida website at [www.cflroads.com](http://www.cflroads.com). Motorists can also see real-time traffic conditions, road closures, and detours routes to plan their trip by visiting [www.FL511.com](http://www.FL511.com) or checking the Florida 511 app.

## ROUNDBOUT BENEFITS

FDOT evaluated various options for improving the intersection of Turnbull Bay Road and Pioneer Trail during an Intersection Control Evaluation. The roundabout offered the best operational and safety benefits, including enhanced safety for pedestrians and bicyclists.

Pedestrian safety enhancements include islands that reduce crossing distances and provide safe areas for pedestrians to stop and wait. Additionally, potential conflicts between pedestrians and vehicles are minimized because traffic flows from only one direction.

Roundabouts also significantly reduce the number and complexity of conflict points between vehicles, substantially lowering the risk of serious injuries or fatalities. Additionally, the slower speeds at roundabouts further reduce the severity of crashes.



## HOW THE NEW INTERCHANGE WILL HELP TRAFFIC



**12%** fewer vehicles at the S.R. 421 interchange.



**14%**

fewer vehicles at the S.R. 44 interchange.



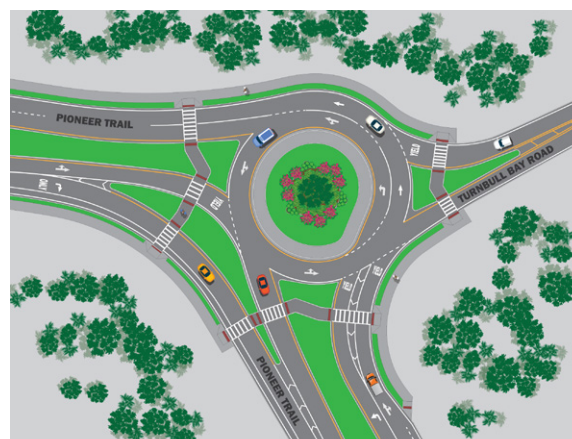

**70%**

less traffic delay at the S.R. 421 interchange.



**75%**

less traffic delay at the S.R. 44 interchange.



For more information, scan the QR code to the left or visit the project website at:

<https://www.cflroads.com/project/436292-1>



Contact Info:

**Matthew Richardson**

Deputy Communications Administrator

[FDOT-D5COMM@dot.state.fl.us](mailto:FDOT-D5COMM@dot.state.fl.us)

(386) 943-5593