NOTE: POND ALTERNATIVES SHOWN ARE PRELIMINARY AND SUBJECT TO CHANGE. NOT ALL POND ALTERNATIVES SHOWN WILL BE CHOSEN.

1" = 200'

BEGIN PROJECT

TO FLORIDA'S TURNPIKE

FROM FLORIDA'S TURNPIKE

BRIDGE WIDENING

BRIDGE REPLACEMENT

SOUTH BASIN 1 POND ALTERNATIVE A

SOUTH BASIN 1 POND ALTERNATIVE B

SOUTH BASIN 1 POND ALTERNATIVE C 1-3A

SOUTH BASIN 1 POND ALTERNATIVE D

SOUTH BASIN 2 POND ALTERNATIVE A

SOUTH BASIN 2 POND ALTERNATIVE B

SOUTH BASIN 2 POND ALTERNATIVE C

SOUTH BASIN 3 POND ALTERNATIVE A

MATCHLINE - ROLL PLOT 2

I-75 IMPROVEMENTS

FPID 452074-1
FPID 452074-2

FDOT

LEGEND

ROADWAY PAVEMENT
SHOULDER PAVEMENT
BRIDGE IMPROVEMENTS

EXISTING LA R/W LINE
EXISTING R/W LINE
EXISTING PROPERTY LINE

ROLL PLOT NUMBER KEY

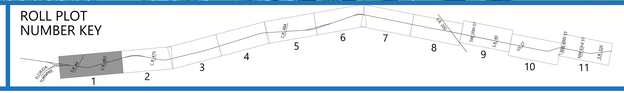

I-75 IMPROVEMENTS

FROM SOUTH OF S.R. 44 TO S.R. 326

ROLL PLOT NUMBER

1

MATCHLINE - ROLL PLOT 1

MATCHLINE - ROLL PLOT 3

I-75 IMPROVEMENTS

FPID 452074-1
FPID 452074-2

FDOT

LEGEND

ROADWAY PAVEMENT	EXISTING LA R/W LINE
SHOULDER PAVEMENT	EXISTING R/W LINE
BRIDGE IMPROVEMENTS	EXISTING PROPERTY LINE

ROLL PLOT NUMBER KEY

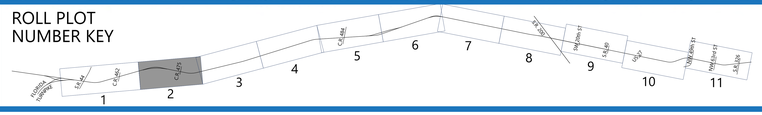

I-75 IMPROVEMENTS

FROM SOUTH OF S.R. 44 TO S.R. 326

ROLL PLOT NUMBER

2

MATCHLINE - ROLL PLOT 2

MATCHLINE - ROLL PLOT 4

I-75 IMPROVEMENTS

FPID 452074-1
FPID 452074-2

FDOT

LEGEND

ROADWAY PAVEMENT	EXISTING LA R/W LINE
SHOULDER PAVEMENT	EXISTING R/W LINE
BRIDGE IMPROVEMENTS	EXISTING PROPERTY LINE

ROLL PLOT NUMBER KEY

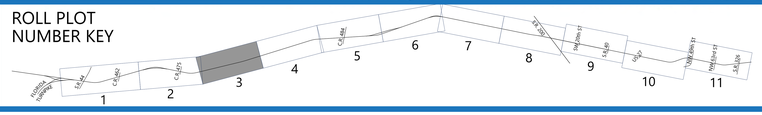

I-75 IMPROVEMENTS

FROM SOUTH OF S.R. 44 TO S.R. 326

ROLL PLOT NUMBER

3

MATCHLINE - ROLL PLOT 3

MATCHLINE - ROLL PLOT 5

I-75 IMPROVEMENTS

FPID 452074-1
FPID 452074-2

FDOT

LEGEND

ROADWAY PAVEMENT	EXISTING LA R/W LINE
SHOULDER PAVEMENT	EXISTING R/W LINE
BRIDGE IMPROVEMENTS	EXISTING PROPERTY LINE

ROLL PLOT NUMBER KEY

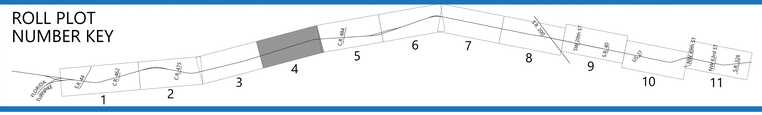

I-75 IMPROVEMENTS

FROM SOUTH OF S.R. 44 TO S.R. 326

ROLL PLOT NUMBER

4

I-75 IMPROVEMENTS

FPID 452074-1
FPID 452074-2

FDOT

LEGEND

ROADWAY PAVEMENT
SHOULDER PAVEMENT
BRIDGE IMPROVEMENTS
EXISTING LA R/W LINE
EXISTING R/W LINE
EXISTING PROPERTY LINE

ROLL PLOT NUMBER KEY

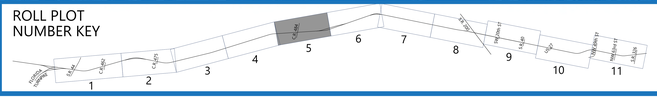

I-75 IMPROVEMENTS

FROM SOUTH OF S.R. 44 TO S.R. 326

ROLL PLOT NUMBER

5

FPID 452074-1
FPID 452074-2

FDOT

LEGEND
ROADWAY PAVEMENT
SHOULDER PAVEMENT
BRIDGE IMPROVEMENTS
EXISTING LA R/W LINE
EXISTING R/W LINE
EXISTING PROPERTY LINE

ROLL PLOT NUMBER KEY

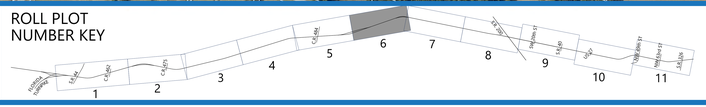

I-75 IMPROVEMENTS

FROM SOUTH OF S.R. 44 TO S.R. 326

ROLL PLOT NUMBER

6

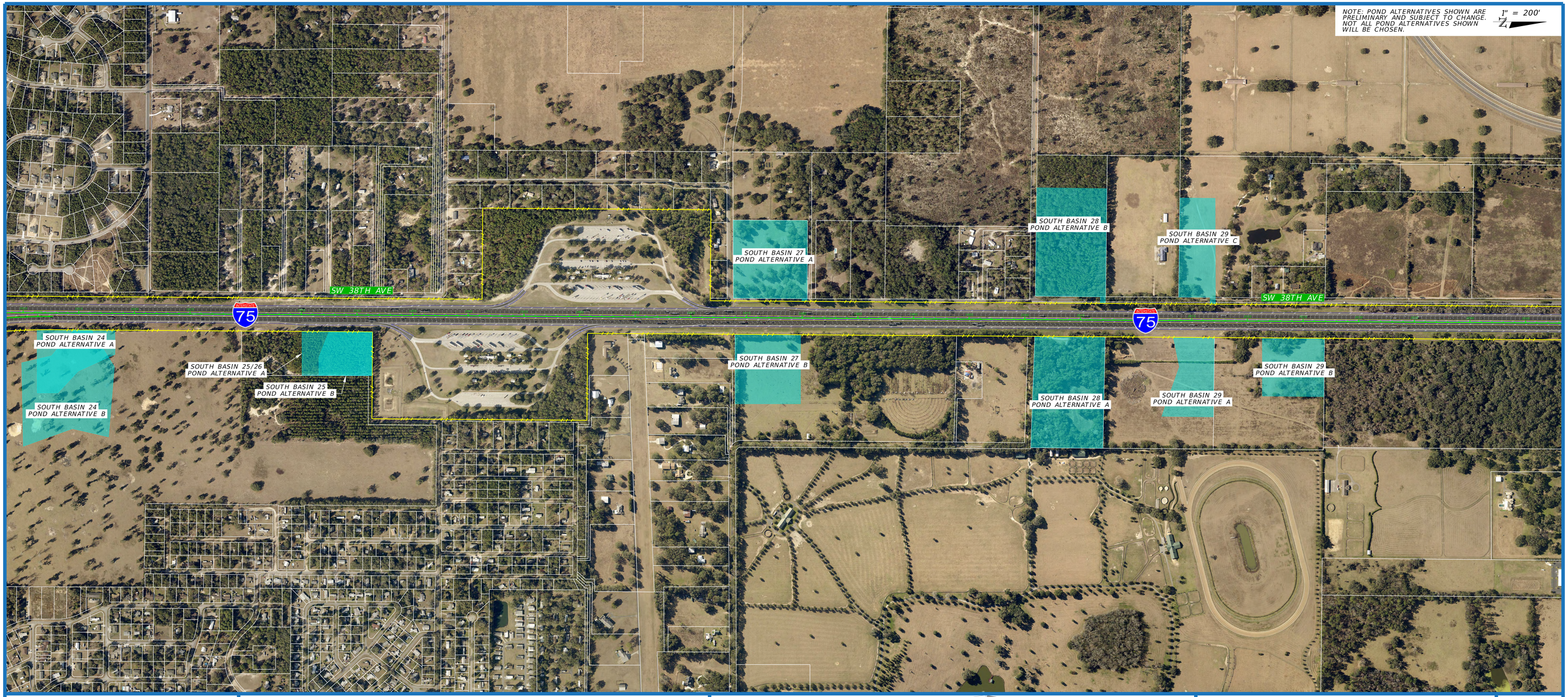

I-75 IMPROVEMENTS

FPID 452074-1
FPID 452074-2

FDOT

LEGEND

ROADWAY PAVEMENT	EXISTING LA R/W LINE
SHOULDER PAVEMENT	EXISTING R/W LINE
BRIDGE IMPROVEMENTS	EXISTING PROPERTY LINE

ROLL PLOT NUMBER KEY

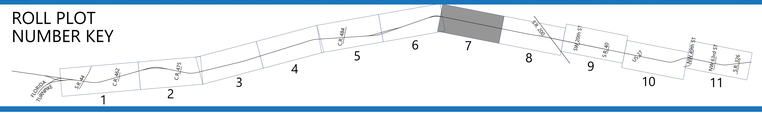

I-75 IMPROVEMENTS

FROM SOUTH OF S.R. 44 TO S.R. 326

ROLL PLOT NUMBER

7

NOTE: POND ALTERNATIVES SHOWN ARE PRELIMINARY AND SUBJECT TO CHANGE. NOT ALL POND ALTERNATIVES SHOWN WILL BE CHOSEN.

1" = 200'

MATCHLINE - ROLL PLOT 7

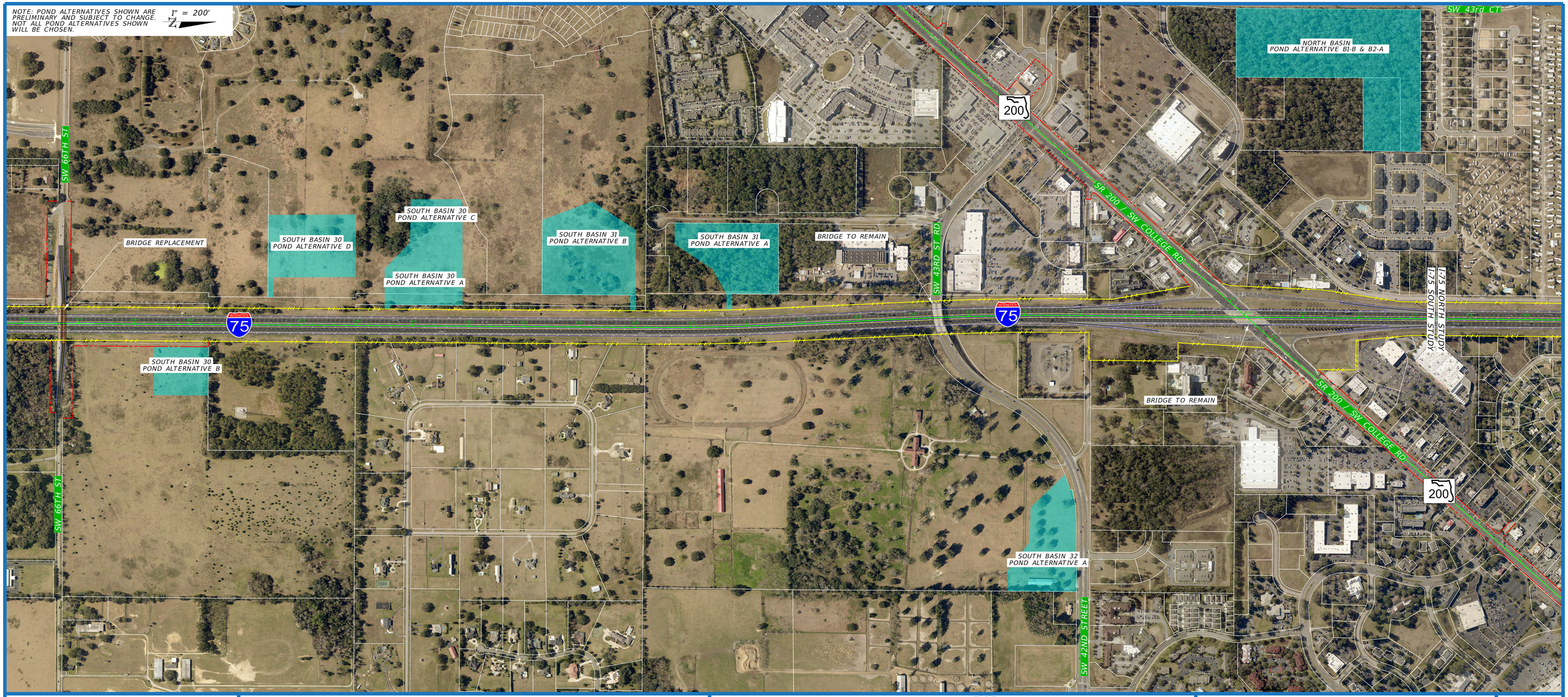

MATCHLINE - ROLL PLOT 9

I-75 IMPROVEMENTS

FPID 452074-1
FPID 452074-2

FDOT

LEGEND

ROADWAY PAVEMENT	EXISTING LA R/W LINE
SHOULDER PAVEMENT	EXISTING R/W LINE
BRIDGE IMPROVEMENTS	EXISTING PROPERTY LINE

ROLL PLOT NUMBER KEY

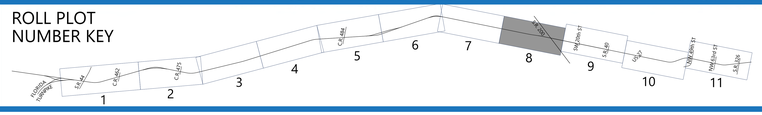

I-75 IMPROVEMENTS

FROM SOUTH OF S.R. 44 TO S.R. 326

ROLL PLOT NUMBER

8