








LEGEND

-  BRIDGE
-  POTENTIAL POND SITE
-  SIGNALIZED INTERSECTION
-  PARCEL LINES
-  PROPOSED R/W
-  PROPOSED LIMITED ACCESS R/W
-  EXISTING LIMITED ACCESS R/W