

# RESURFACING AND SAFETY IMPROVEMENTS

Granada Boulevard (S.R. 40) from U.S. 1 to S.R. A1A, excluding the Halifax River Bridge

**Volusia County**

## PROJECT DESCRIPTION

The Florida Department of Transportation (FDOT) is implementing safety enhancements and repaving the roadway along Granada Boulevard (State Road (S.R.) 40) from U.S. 1 (S.R. 5/Yonge Street) to S.R. A1A (Ocean Shore Boulevard/South Atlantic Avenue) with the exception of the Granada Bridge over the Halifax River in Ormond Beach, Volusia County.

In addition to resurfacing, the travel lanes along this segment of Granada Boulevard will be slightly narrowed to ten feet and subtle changes in the roadway alignment will be introduced to encourage slower driving speeds. Pedestrian safety improvements include a new mid-block pedestrian crossing between Vining Court and Bovard Avenue. Upgrades will also be made to existing crossings at Washington Street and west of Beach Street.

The mid-block crossings located west of Beach Street and located between Vining Court and Bovard Avenue will be slightly elevated to be level with the sidewalk and will include in-road lighting to further alert motorists of people crossing the roadway and encourage reduced speeds. All three crossings will be equipped with a Pedestrian Hybrid Beacon (PHB) and overhead lighting to increase driver awareness and visibility of pedestrians. A PHB is an overhead traffic device that remains dark until a pedestrian activates the beacon, signaling for drivers to come to a stop and for pedestrians to cross. Audible pedestrian signals and detectable warning pads will also be installed at each crossing to provide accessibility for the visually impaired. For more information about PHBs and how to use them, visit <https://www.alerttodayflorida.com/Pedestrian>

Intersection lighting will be upgraded along the corridor with new mast arm traffic signal poles installed at Ridgewood Avenue and S.R. A1A. Additional corridor improvements include new bicycle lanes next to turn lanes, called keyholes, minor drainage improvements, and median modifications. A new directional median designed to ease traffic flow will also be installed at Washington Street. Existing sidewalks and on-street parking will remain.

## WHAT TO EXPECT

During construction, motorists should expect intermittent nighttime lane closures between the hours of 9 p.m. and 6 a.m. Electronic message boards and other signage will be used to direct traffic around closures. Intermittent sidewalk detours will be utilized to accommodate pedestrian traffic around the work area. Access to side streets, residences, and businesses will be maintained throughout the duration of the project.

The level of work activity will vary during different phases of construction, and the schedule may change due to weather or other unforeseen circumstances. For the most current project details and lane closure information, make sure to visit the project page on FDOT's Central Florida Roads website, [www.cflroads.com](http://www.cflroads.com).

## Financial Project Identification

**(FPID) No.:** 447105-1

### CONTRACTOR

Chinchor Electric, Inc.

### PROJECT COST

\$9.2 Million

### PROJECT START

May 2024

### ESTIMATED COMPLETION

Fall 2025



**FOR QUESTIONS, CONCERNS, OR  
PROJECT UPDATES**

Send a request to:

**Britney Jones**  
Community Outreach Coordinator  
**386-740-3566**  
[britney.jones@dot.state.fl.us](mailto:britney.jones@dot.state.fl.us)

SEE REVERSE SIDE FOR PROJECT LOCATION MAP 



Scan the QR code using your mobile device to view more information about this project.



[CFLRoads.com](http://CFLRoads.com)



[Facebook.com/MyFDOTCFL](https://www.facebook.com/MyFDOTCFL)



[@MyFDOT\\_CFL](https://twitter.com/MyFDOT_CFL)



[@MyFDOT\\_CFL](https://www.instagram.com/MyFDOT_CFL)



Follow us on social media

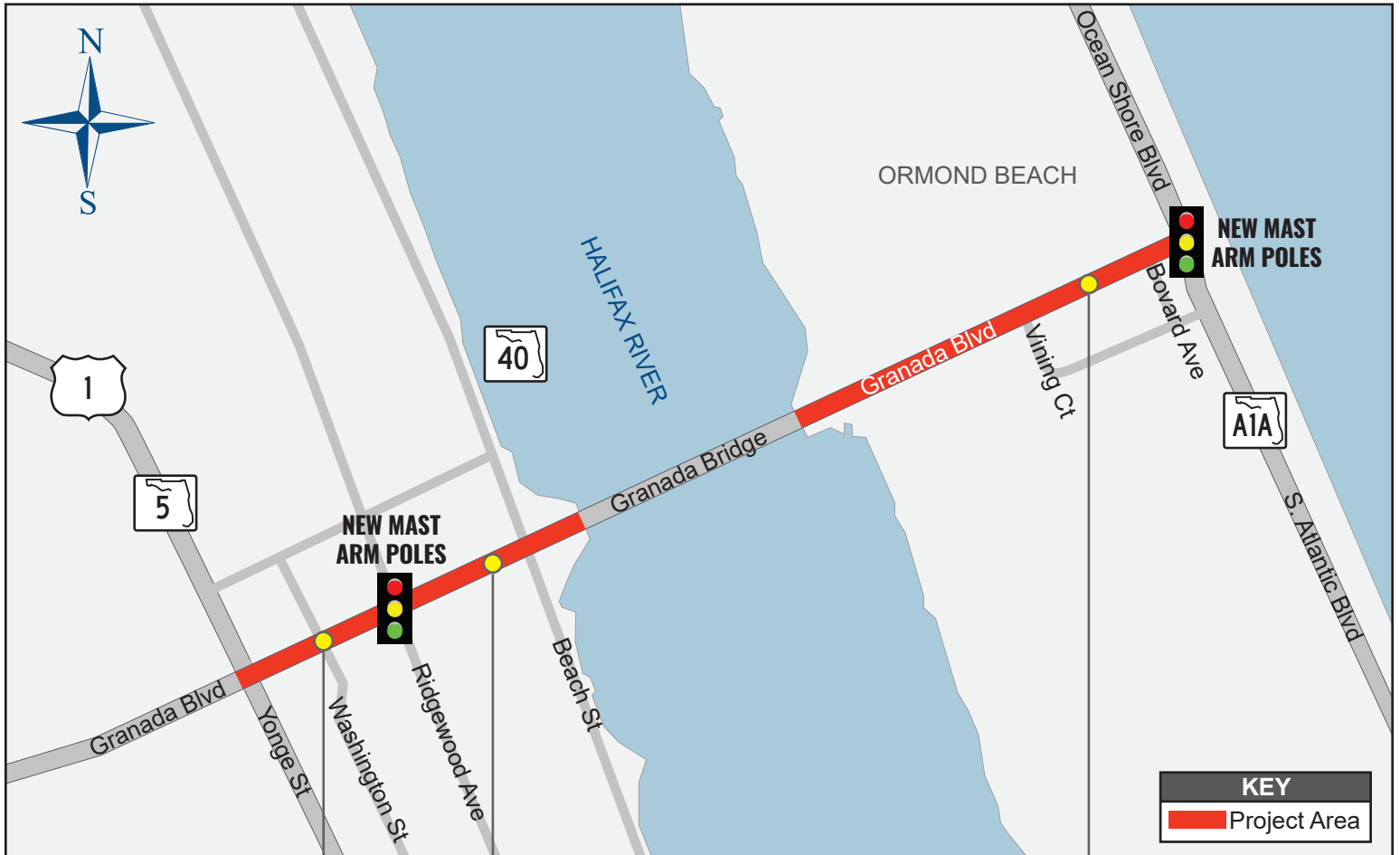
# RESURFACING AND SAFETY IMPROVEMENTS

Granada Boulevard (S.R. 40) from U.S. 1 to S.R. A1A, excluding the Halifax River Bridge


**Volusia County**

Financial Project Identification

(FPID) No.: 447105-1




**EXISTING CROSSING**




**NEW PHB AND DIRECTIONAL MEDIAN**

**EXISTING CROSSING**



**NEW PHB AND RAISED CROSSWALK**

**NEW CROSSING**



**NEW PHB AND RAISED CROSSWALK**



Scan the QR code using your mobile device to view more information about this project.



CFLRoads.com



Facebook.com/MyFDOTCFL



@MyFDOT\_CFL



@MyFDOT\_CFL



Follow us on social media