

Daytona Beach Area Coalition

Community Event

November 10, 2021

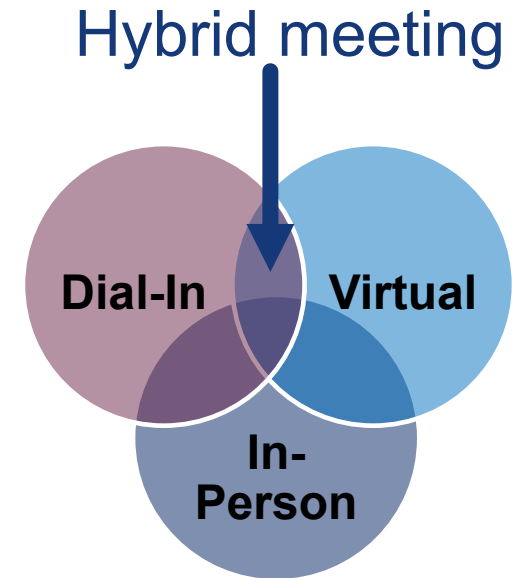
THE PUBLIC MEETING WILL BEGIN PROMPTLY AT 5:30 P.M.



About the Public Meeting

This public meeting is being conducted in a hybrid format.

- In-Person
- Virtual
- Dial-in



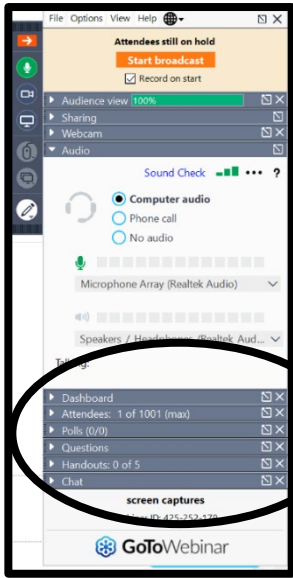
Dial-in attendees are “listen only”.

A copy of the presentation is available at

<https://www.cflroads.com/project/449490-1>




GoToWebinar Control Panel



Desktop

- ▶ Dashboard
- ▶ Attendees: 1 of 1001 (max)
- ▶ Polls (0/0)
- ▶ Questions
- ▶ Handouts: 0 of 5
- ▶ Chat

A blue arrow points from the desktop menu to the mobile menu. A red arrow points to the 'Handouts' item in the desktop menu.



Mobile

- Screen
- Audio
- Questions
- Handouts
- Settings

A blue arrow points to the 'Questions' icon, and a red arrow points to the 'Handouts' icon in the mobile menu.

To report a technical issue...



Type a message
in the question box
on GoToWebinar
control panel




Send an email to
Carolyn.Fitzwilliam@dot.state.fl.us



Call
386-943-5215


About Your Comments and Questions



All comments and questions are part of the **public meeting record**



Please submit your comments and questions by November 24



This presentation is posted on the project web page

Public Comments and Questions

- In-person
 - Submit Comment Form
- Virtually
 - GoTo Webinar: Type your comment/question in the **question box**
 - Online at the project website
<https://www.cflroads.com/project/449490-1>
 - By email to FDOT Project Manager
- By U.S. mail to FDOT Project Manager
- By phone at 386-943- 5171

Project Manager Contact Information

STEVEN BUCK, P.E.

Project Development Administrator
FDOT

719 S. Woodland Blvd.

DeLand, FL 32720

Phone: 386-943-5171

Email: Steven.Buck@dot.state.fl.us

Title VI of the Civil Rights Act of 1964

Title VI Compliance


Public participation is solicited without regard to race, color, national origin, age, sex, religion, disability, or family status. Persons wishing to express concerns relative to FDOT compliance with Title VI may do so by contacting:

Jennifer Smith
District Five Title VI Coordinator
719 S. Woodland Blvd.
DeLand, FL 32720
386-943-5367
Jennifer.Smith2@dot.state.fl.us

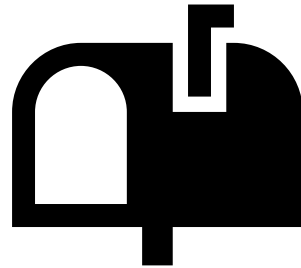
Jacqueline Paramore
State Title VI Coordinator
605 Suwannee St., MS 65
Tallahassee, FL 32399-0450
850-414-4753
Jacqueline.Paramore@dot.state.fl.us

All inquiries or concerns will be handled according to FDOT procedure and in a prompt and courteous manner.

Public Notice




Florida Administrative Register




Property owner/tenant letters



Email to project contacts list



Department/project webpage



Newspapers



Social media


Study Corridors

- Atlantic Ave. (S.R. A1A) from East ISB (U.S. 92) to Seabreeze Blvd. (S.R. 430)
- East ISB (U.S. 92) from Halifax Ave. to Atlantic Ave. (S.R. A1A)
- Main St. from Halifax Ave. to Atlantic Ave. (S.R. A1A)
- Oakridge Blvd. (S.R. 430) from Halifax Ave. to Atlantic Ave. (S.R. A1A)
- Seabreeze Blvd. (S.R. 430) from Halifax Ave. to Atlantic Ave. (S.R. A1A)



Study Purpose

- Develop a coalition of public and private stakeholders
- Develop a shared vision for key transportation corridors
- Seek community input on travel options
- Develop concepts and implementation strategies

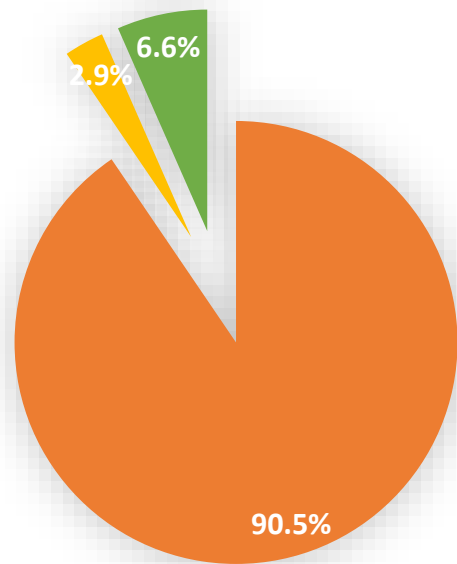


Partners



Corridor Issues

Intersection Crashes by Mode



- Percent Intersection Auto Crashes
- Percent Intersection Bicycle Crashes
- Percent Intersection Pedestrian Crashes



Concept Development

- Provide safe travel options
- Capture community vision
- Enhance aesthetics

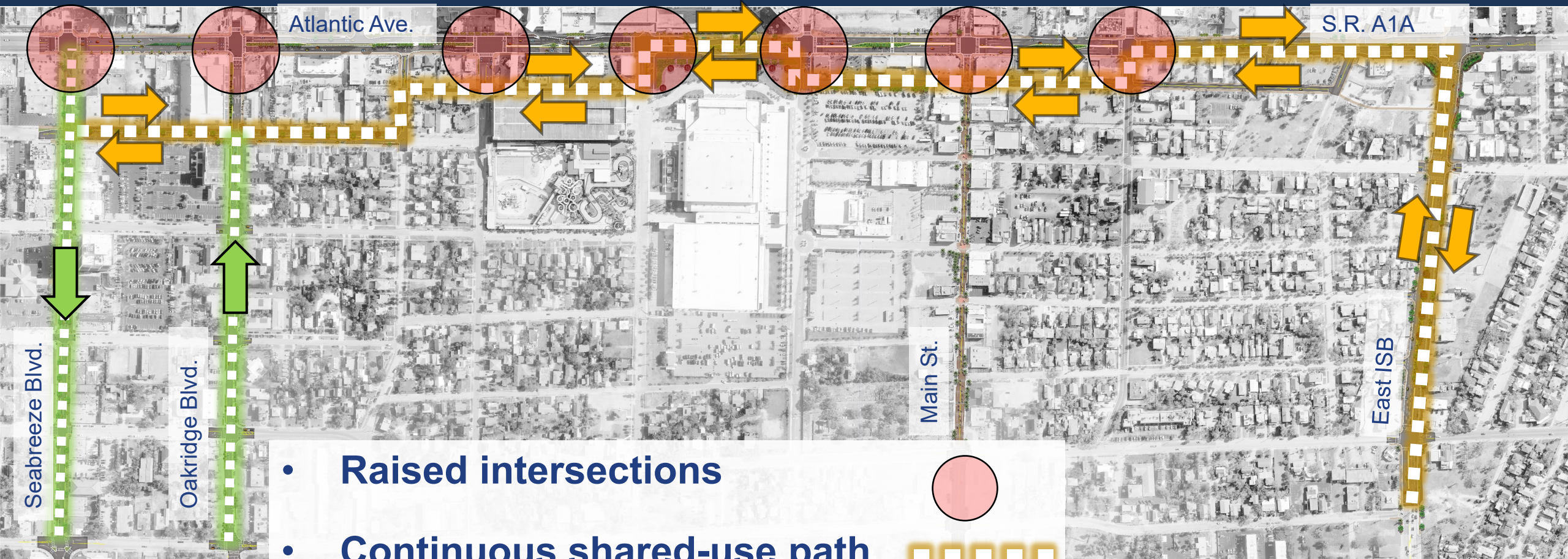


S.R. A1A – Existing Conditions


- 4-lane divided
- Sidewalks along both sides
- Some landscaping in the raised median
- No dedicated bicycle facilities



S.R. A1A - Summary of Improvements



- **Raised intersections**
- **Continuous shared-use path**
- **Dedicated bike-lanes**



S.R. A1A - Summary of Improvements



Chicanes



Mid-Block Crossings



S.R. A1A - Concept Rendering



S.R. A1A - Concept Rendering



S.R. A1A - Concept Rendering



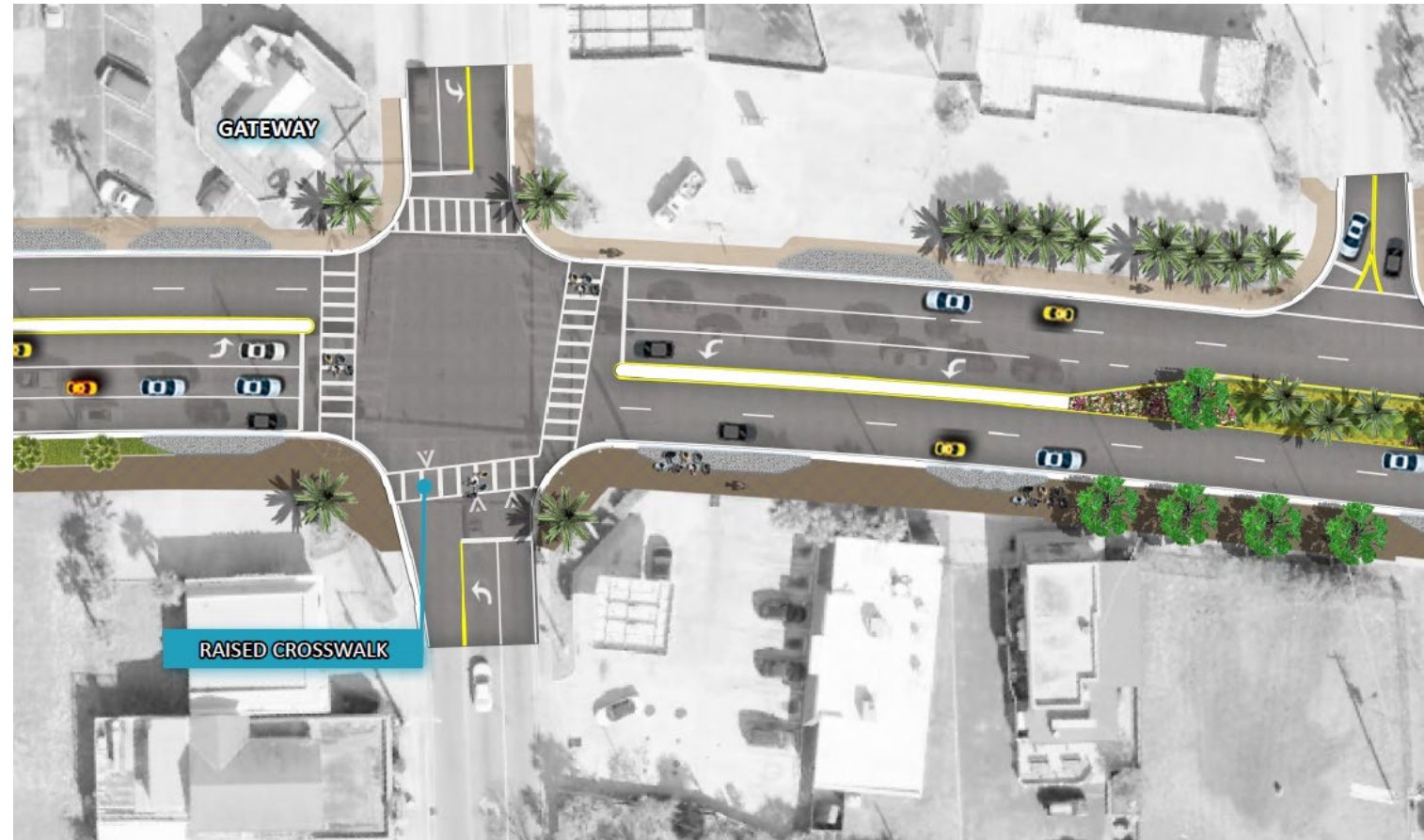
East ISB – Existing Conditions

- 5-lane roadway
- No median
- 6' Sidewalk on both sides
- Limited Landscape



East ISB –Summary of Improvements

- 4-lane divided roadway
- Landscaped median
- 10' wide shared-use path along the south side
- Raised pedestrian crossings



East ISB - Concept Rendering



Main St. – Existing Conditions

- 2-lane roadway
- Sidewalks on both sides



Main St. –Summary of Improvements

- Retractable bollards to allow closing parts of the road during events
- Texture paving on the travel lanes
- Raised intersection at N. Coates Ave



Main St. - Concept Rendering



Oakridge Blvd. – Existing Conditions

- Ingoing 2-lane 1-way
- No median
- Limited Landscape
- No dedicated bicycle facilities
- High crash area



Oakridge Blvd. –Summary of Improvements

- Green bike-lane
- Zicla Zipper system
- Enhanced landscape



Oakridge Blvd. - Concept Rendering



Seabreeze Blvd. – Existing Conditions

- Outgoing 2-lane 1-way
- No median
- Limited Landscape
- No dedicated bicycle facilities



Seabreeze Blvd. Summary of Improvements

- Green bike lane
- Bike-lane is protected by
- Landscape buffer
- Raised ped/bike crossings
- Enhanced Landscape




Seabreeze Blvd. - Concept Rendering



Innovative Treatments



Turtle-friendly Solar Lights



In Pavement Lights



High Emphasis Pedestrian Crosswalk Lighting



Turbine Lights



Innovative Treatments



Walkable Tree Grates



Hurricane Resistant Trash Cans



Modular Planters



Imprinted Asphalt



Bollards



Project Website



Virtual Navigation

- 1 Move the white viewer circle in front of the static numbered dot in the scene
- 2 The white viewer circle will turn red when it is over the static numbered dot
- 3 After 2 seconds the view location will change to the view at the numbered location

Using VR Goggles

Tap the screen to start the VR App. Next place the phone into the front of the VR goggles.

[Enter VR](#)

FDOT Florida Department of TRANSPORTATION

E-Updates | FL511 | Site Map
Search FDOT...

Home About FDOT Contact Us Maps & Data Offices Performance Projects

CFLRoads Home Lane Closures Construction Projects Future Projects News Resources Search CFLRoads... Go

449490-1 Daytona Beach Coalition

Project Details

Work Type: Safety Study
Phase: Planning
City: Daytona Beach
County: Volusia
Road: SR 430
SR A1A
US 92

[Send a comment or ask a question about this project](#)

Contact Information

Planning Project Manager
Steven Buck
386-943-5171
steven.buck@dot.state.fl.us

Last Updated
10/13/2021

Map Satellite

About

The Florida Department of Transportation is conducting a Planning Study to evaluate proposed transportation solutions for segments of Atlantic Avenue (S.R. A1A), East International Speedway Boulevard (U.S. 92), Main Street, Seabreeze Boulevard (S.R. 430), and Oakridge Boulevard (S.R. 430). The study is considering capacity, safety, and multi-modal enhancements along the subject corridors, while minimizing potential impacts to the natural and human environments.

Please check this website regularly for updates. Project documents, meeting announcements, and other important information will be uploaded as it becomes available.

Project Files

- 2021-07-15 Community Event #1 A1A Alt-03 Board
- 2021-07-15 Community Event #1 A1A Alt-02 Board
- 2021-07-15 Community Event #1 A1A Alt-01 Board
- 2021-07-15 Community Event #1 Seabreeze Board
- 2021-07-15 Community Event #1 Presentation
- 2021-07-15 Community Event #1 Oakridge Board
- 2021-07-15 Community Event #1 ISB Board
- 2021-07-15 Community Event #1 Handout
- 2021-07-15 Community Event #1 Flyer
- 2021-07-15 Community Event #1 Main Board
- 2021-07-15 Community Event #1 Presentation

<https://www.cflroads.com/project/449490-1>



Public Comments and Questions

In-person

Virtually

Mail

By phone



Public Comments and Questions

- In-person
 - Submit Comment Form
- Virtually
 - GoTo Webinar: Type your comment/question in the **question box**
 - Online at the project website
<https://www.cflroads.com/project/449490-1>
 - By email to FDOT Project Manager
- By U.S. mail to FDOT Project Manager
- By phone at 386-943- 5171

Project Manager Contact Information

STEVEN BUCK, P.E.

Project Development Administrator
FDOT

719 S. Woodland Blvd.

DeLand, FL 32720

Phone: 386-943-5171

Email: Steven.Buck@dot.state.fl.us



Contact:

Steven Buck, P.E.

Project Development Administrator
FDOT District Five
719 S. Woodland Blvd.
DeLand, FL 32720
Phone: 386-943-5171
Email: Steven.Buck@dot.state.fl.us



Thank you for participating