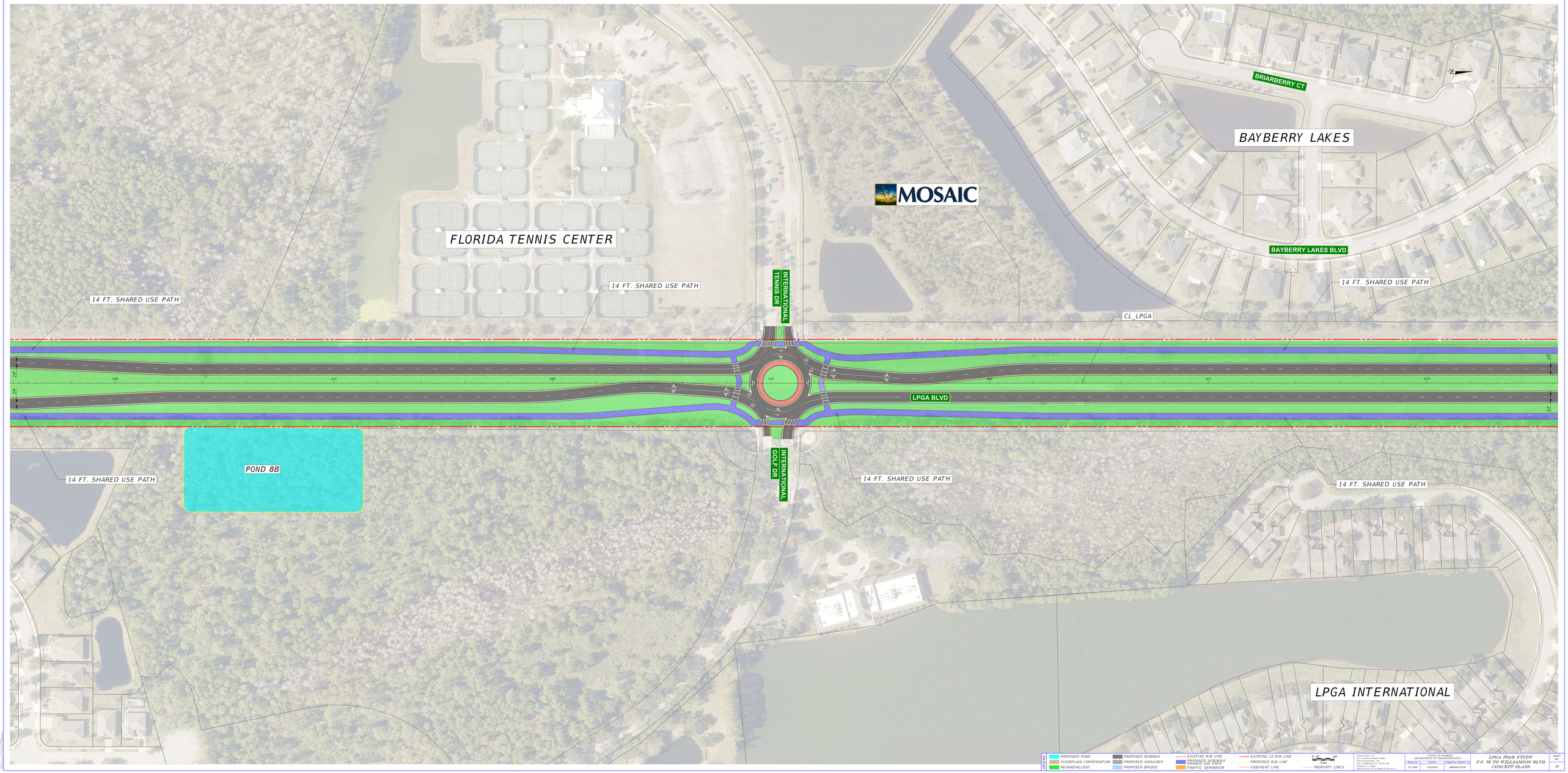

BRIARBERRY CT
BAYBERRY LAKES
MOSAIC
FLORIDA TENNIS CENTER
BAYBERRY LAKES BLVD
14 FT. SHARED USE PATH
14 FT. SHARED USE PATH
14 FT. SHARED USE PATH
INTERNATIONAL TENNIS DR
CL_LPGA
LPGA BLVD
POND 8B
14 FT. SHARED USE PATH
INTERNATIONAL GOLF DR
14 FT. SHARED USE PATH
14 FT. SHARED USE PATH
LPGA INTERNATIONAL
LEGEND
PROPOSED POND
FLOODPLAIN COMPENSATION
REGRADING/SOD
PROPOSED ROADWAY
PROPOSED SHOULDER
PROPOSED BRIDGE
EXISTING R/W LINE
PROPOSED SIDEWALK
SHARED USE PATH
TRAFFIC SEPARATOR
EXISTING LA R/W LINE
PROPOSED R/W LINE
EASEMENT LINE
0 25 50
Feet
PROPERTY LINES
JOHNS KATZ P.A.
P.E. LICENSE NUMBER 7384
ROSE BUSINESS CO.
SUITE 400
ORLANDO, FL 32801
COMMERCIAL OF AUTHORIZATION 4313
STATE OF FLORIDA
DEPARTMENT OF TRANSPORTATION
ROAD NO. | COUNTY | FINANCIAL PROJECT NO.
CR 4020 | VOLUSIA | 4080061-32-01
LPGA PD&E STUDY
U.S. 92 TO WILLIAMSON BLVD
CONCEPT PLANS
SHEET NO.
26

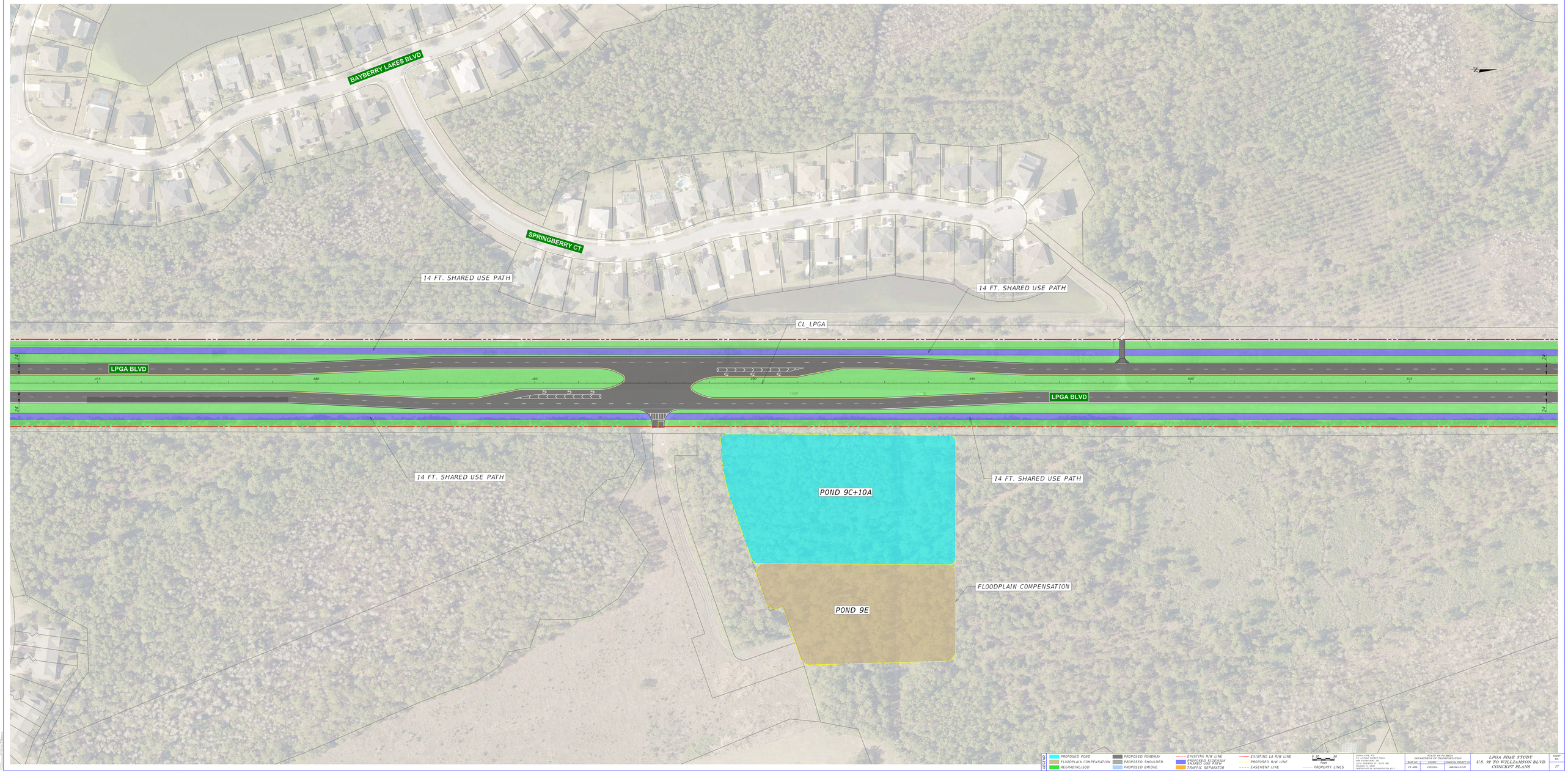
BAYBERRY LAKES BLVD
SPRINGBERRY CT
14 FT. SHARED USE PATH
14 FT. SHARED USE PATH
CL_LPGA
LPGA BLVD
LPGA BLVD
14 FT. SHARED USE PATH
14 FT. SHARED USE PATH
POND 9C+10A
POND 9E
FLOODPLAIN COMPENSATION
LEGEND
PROPOSED POND
FLOODPLAIN COMPENSATION
REGRADING/SOD
PROPOSED ROADWAY
PROPOSED SHOULDER
PROPOSED BRIDGE
EXISTING R/W LINE
PROPOSED SIDEWALK
SHARED USE PATH
TRAFFIC SEPARATOR
EXISTING LA R/W LINE
PROPOSED R/W LINE
EASEMENT LINE
0 25 50
Feet
PROPERTY LINES
JOHNSON PA
P.E. LICENSE NUMBER 73094
MAIN ENGINEERING, INC.
1015 E. WINTERS ST., SUITE 400
LAKELAND, FL 33801
CERTIFICATE OF AUTHORIZATION 6512
STATE OF FLORIDA
DEPARTMENT OF TRANSPORTATION
ROAD NO.
COUNTY
FINANCIAL PROJECT NO.
CR 4028
VOLUSIA
ABBOB-01-2-02-01
LPGA PD&E STUDY
U.S. 92 TO WILLIAMSON BLVD
CONCEPT PLANS
SHEET NO.
27

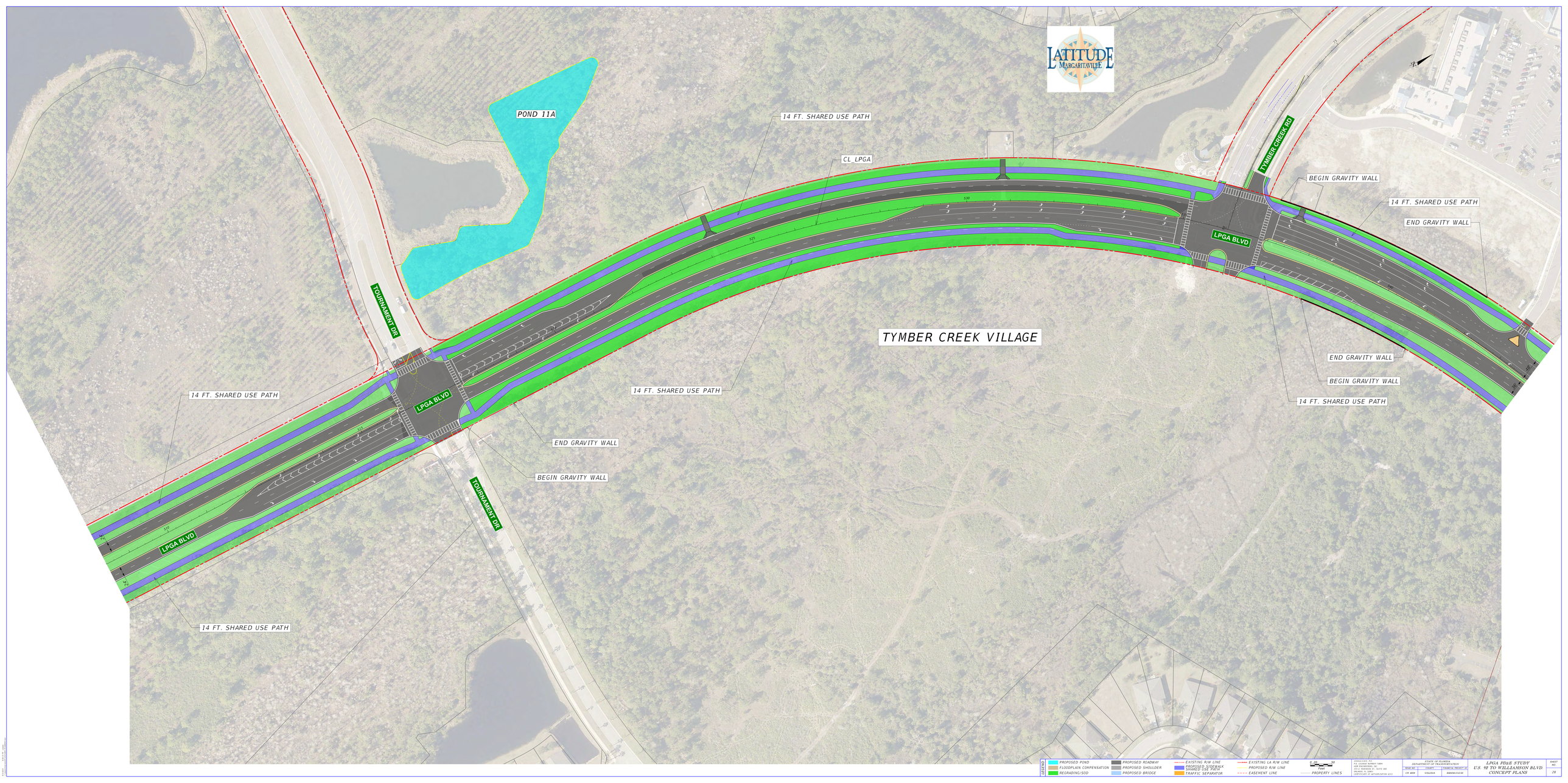

LATITUDE MARGARITAVILLE
POND 11A
14 FT. SHARED USE PATH
CL LPGA
TYMBER CREEK RD
BEGIN GRAVITY WALL
14 FT. SHARED USE PATH
END GRAVITY WALL
LPGA BLVD
TOURNAMENT DR
TYMBER CREEK VILLAGE
END GRAVITY WALL
BEGIN GRAVITY WALL
14 FT. SHARED USE PATH
14 FT. SHARED USE PATH
LPGA BLVD
END GRAVITY WALL
BEGIN GRAVITY WALL
TOURNAMENT DR
LPGA BLVD
14 FT. SHARED USE PATH
LEGEND
PROPOSED POND
FLOODPLAIN COMPENSATION
REGRADING/SOD
PROPOSED ROADWAY
PROPOSED SHOULDER
PROPOSED BRIDGE
EXISTING R/W LINE
PROPOSED SIDEWALK
SHARED USE PATH
TRAFFIC SEPARATOR
EXISTING LA R/W LINE
PROPOSED R/W LINE
EASEMENT LINE
0 25 50
Feet
PROPERTY LINES
STATE OF FLORIDA
DEPARTMENT OF TRANSPORTATION
LPGA PD&E STUDY
U.S. 92 TO WILLIAMSON BLVD.
CONCEPT PLANS
SHEET NO.
28

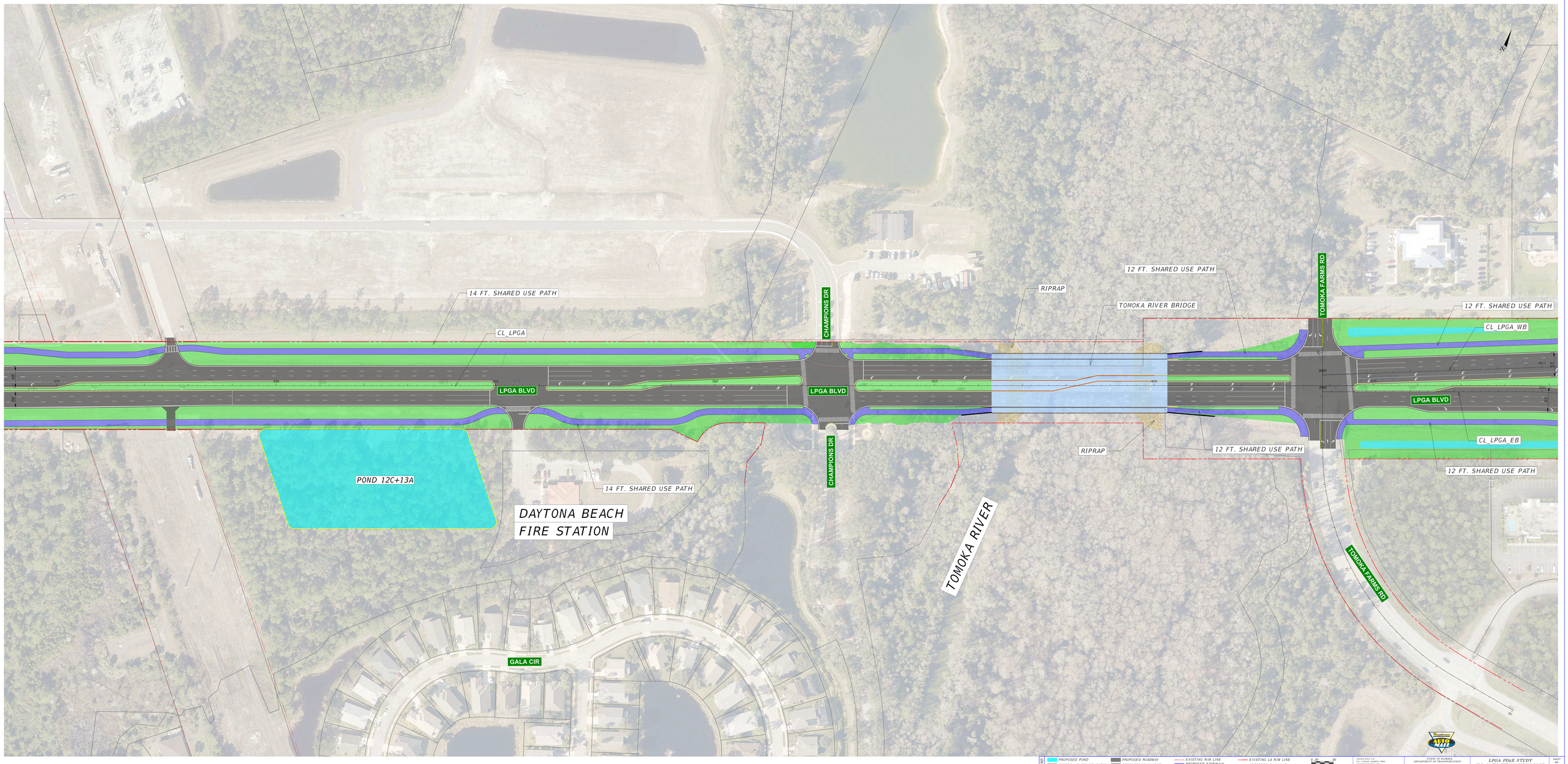
14 FT. SHARED USE PATH
CL_LPGA
LPGA BLVD
CHAMPIONS DR
RIPRAP
TOMOKA RIVER BRIDGE
12 FT. SHARED USE PATH
TOMOKA FARMS RD
CL_LPGA_WB
CL_LPGA_EB
POND 12C+13A
DAYTONA BEACH
FIRE STATION
TOMOKA RIVER
GALA CIR
LEGEND
PROPOSED POND
FLOODPLAIN COMPENSATION
REGRADING/SOD
PROPOSED ROADWAY
PROPOSED SHOULDER
PROPOSED BRIDGE
EXISTING R/W LINE
PROPOSED SIDEWALK
SHARED USE PATH
TRAFFIC SEPARATOR
EXISTING LA R/W LINE
PROPOSED R/W LINE
EASEMENT LINE
0 20 50
Feet
PROPERTY LINES
JOHNS KARS, P.E.
P.E. LICENSE NUMBER 73894
PAN AMERICAN, INC.
201 E. ROBINSON ST., SUITE 400
ORLANDO, FL 32801
CERTIFICATE OF AUTHORIZATION 4213
STATE OF FLORIDA
DEPARTMENT OF TRANSPORTATION
ROAD NO. | COUNTY | FINANCIAL PROJECT NO.
CR 4009 | VOLUSIA | 4080963-2-22-01
LPGA PD&E STUDY
U.S. 92 TO WILLIAMSON BLVD
CONCEPT PLANS
SHEET NO.
29

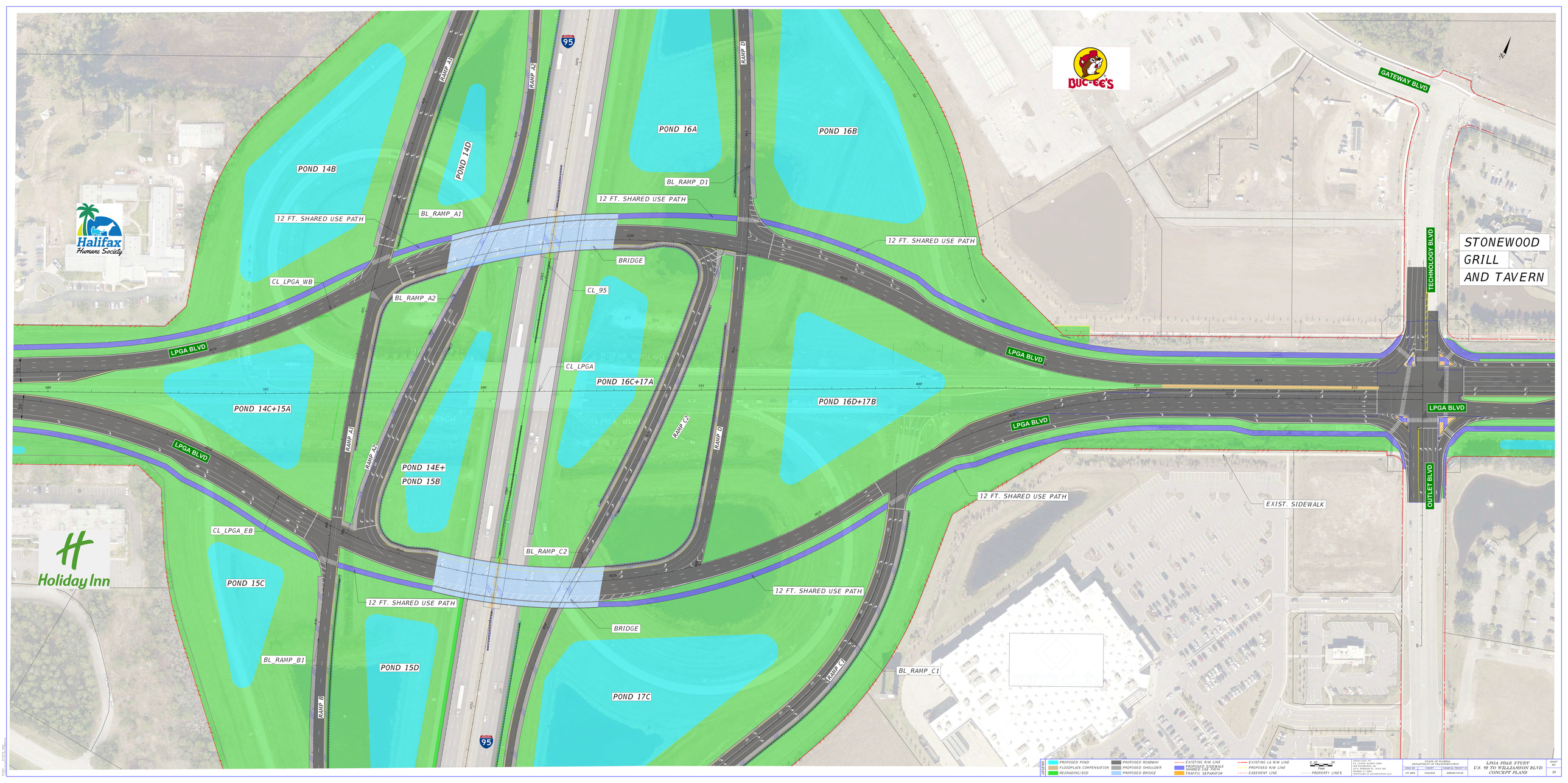

POND 14B
POND 14D
POND 16A
POND 16B
POND 14C+15A
POND 16C+17A
POND 16D+17B
POND 14E+
POND 15B
POND 15C
POND 15D
POND 17C
BL_RAMP_D1
BL_RAMP_A1
BL_RAMP_A2
BL_RAMP_B1
BL_RAMP_C1
BL_RAMP_C2
CL_LPGA_WB
CL_LPGA_EB
CL_LPGA
CL_95
BRIDGE
12 FT. SHARED USE PATH
EXIST. SIDEWALK
LPGA BLVD
RAMP A1
RAMP A2
RAMP B
RAMP C1
RAMP C2
RAMP D
GATEWAY BLVD
TECHNOLOGY BLVD
OUTLET BLVD
STONEWOOD
GRILL
AND TAVERN
Halifax
Humane Society
Holiday Inn
BUC-EE'S
95
LEGEND
PROPOSED POND
FLOODPLAIN COMPENSATION
REGRADING/SOD
PROPOSED ROADWAY
PROPOSED SHOULDER
PROPOSED BRIDGE
EXISTING R/W LINE
PROPOSED SIDEWALK
SHARED USE PATH
TRAFFIC SEPARATOR
EXISTING LA R/W LINE
PROPOSED R/W LINE
EASEMENT LINE
0 25 50
Feet
PROPERTY LINES
STATE OF FLORIDA
DEPARTMENT OF TRANSPORTATION
LPGA PD&E STUDY
U.S. 92 TO WILLIAMSON BLVD.
CONCEPT PLANS
SHEET NO.
20

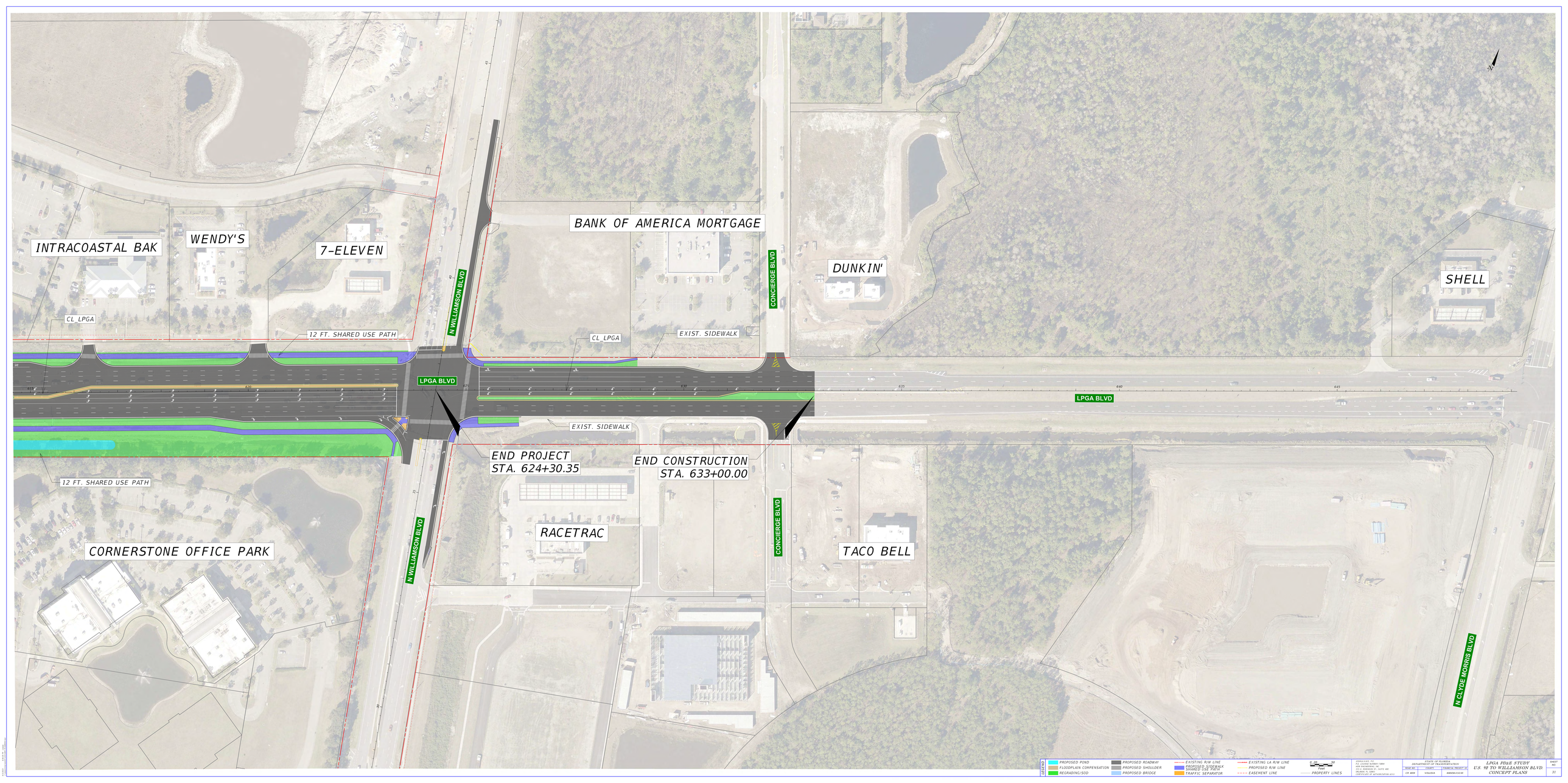
INTRACOASTAL BAK
WENDY'S
7-ELEVEN
BANK OF AMERICA MORTGAGE
DUNKIN'
SHELL
CL LPGA
12 FT. SHARED USE PATH
N WILLIAMSON BLVD
CONCIERGE BLVD
LPGA BLVD
EXIST. SIDEWALK
END PROJECT
STA. 624+30.35
END CONSTRUCTION
STA. 633+00.00
CORNERSTONE OFFICE PARK
RACETRAC
TACO BELL
N CLYDE MORRIS BLVD
LEGEND
PROPOSED POND
FLOODPLAIN COMPENSATION
REGRADING/SOD
PROPOSED ROADWAY
PROPOSED SHOULDER
PROPOSED BRIDGE
EXISTING R/W LINE
PROPOSED R/W LINE
EASEMENT LINE
PROPERTY LINES
Feet
STATE OF FLORIDA
DEPARTMENT OF TRANSPORTATION
LPGA PD&E STUDY
U.S. 92 TO WILLIAMSON BLVD.
CONCEPT PLANS