

SR 19 Little Lake Harris Bridge #110026

Financial Project ID: 238319-2-52-01

PUBLIC MEETING

Adventure Christian Church
3701 North Eichelberger Road
Tavares, FL 32788



Florida Department of Transportation
District Five

May 18, 2017

The Florida Department of Transportation complies with various non-discrimination laws and regulations, including Title VI of the Civil Rights Act of 1964, and Title VIII of the Civil Rights Act of 1968, as amended.

Public participation is solicited without regard to race, color, national origin, age, sex, religion, disability or family status. Persons wishing to express their concerns relative to FDOT compliance with Title VI and/or Title VIII may do so by contacting:

**DeLand Office
Florida Department of Transportation
District Five Title VI Coordinator
Jennifer Smith
719 South Woodland Boulevard
DeLand, Florida 32720
(386) 943-5367
jennifer.smith2@dot.state.fl.us**

**Tallahassee Office
Florida Department of Transportation
State Title VI Coordinator
Jacqueline Paramore
605 Suwannee Street, Mail Station 65
Tallahassee, Florida 32399-0450
(850) 414-4753
jacqueline.paramore@dot.state.fl.us**



Project Limits




Design-Build Team



**Leware
Construction
Company**

Leware Construction Company



Inwood Consulting Engineers



Bridge History

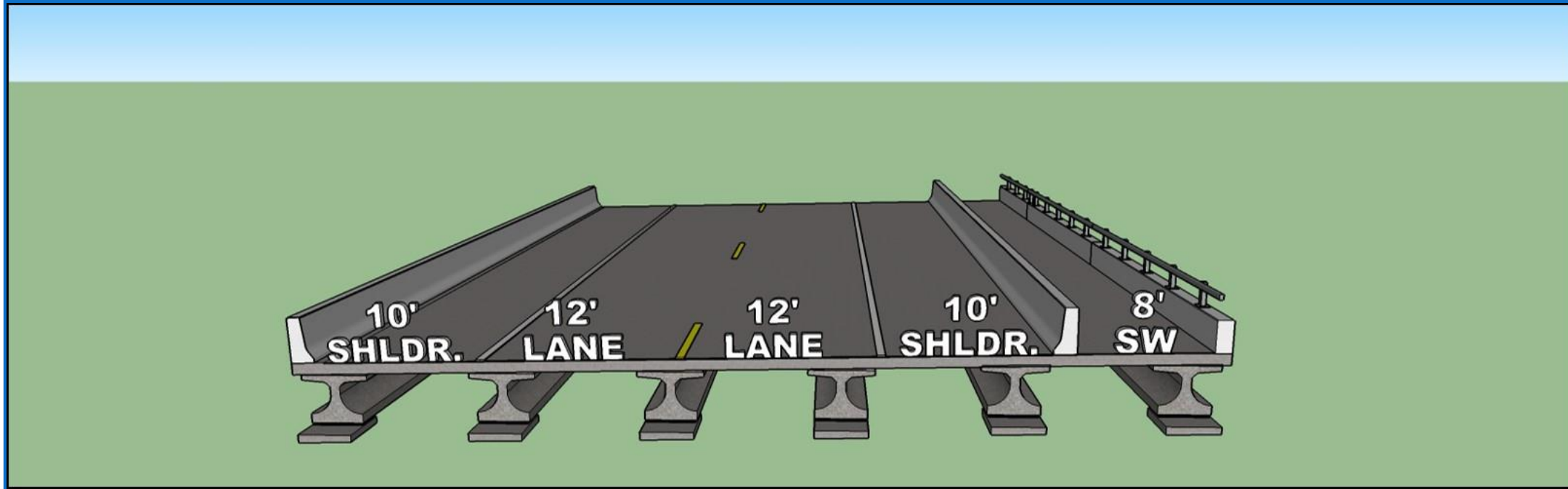
- **The first long, wooden bridge opened in 1927, crossing Lake Harris from Howey to Astatula. The 8,000-foot-long structure ran from Central Avenue in Howey to Astatula on the lake's western shore.**
- **The current SR 19 bridge over Little Lake Harris was completed in 1951 and is located north of the old structure across the narrows between Little Lake Harris and Lake Harris.**
- **In 1990, the FDOT initiated annual measurements of deck elevations during bridge inspections to monitor dips in the riding surface.**
- **Gradual settlement made the ride bumpy, so in 2010, FDOT funded a project to lift and even out the bridge using hydraulic jacks and steel shims.**



Current Bridge Information

- **The bridge is 3,130 feet long.**
- **It is comprised of 78 concrete spans.**
- **The spans are constructed using steel I-beams supported by concrete pile bents.**
- **Replacement is warranted because of age and condition, and to accommodate future improvements.**

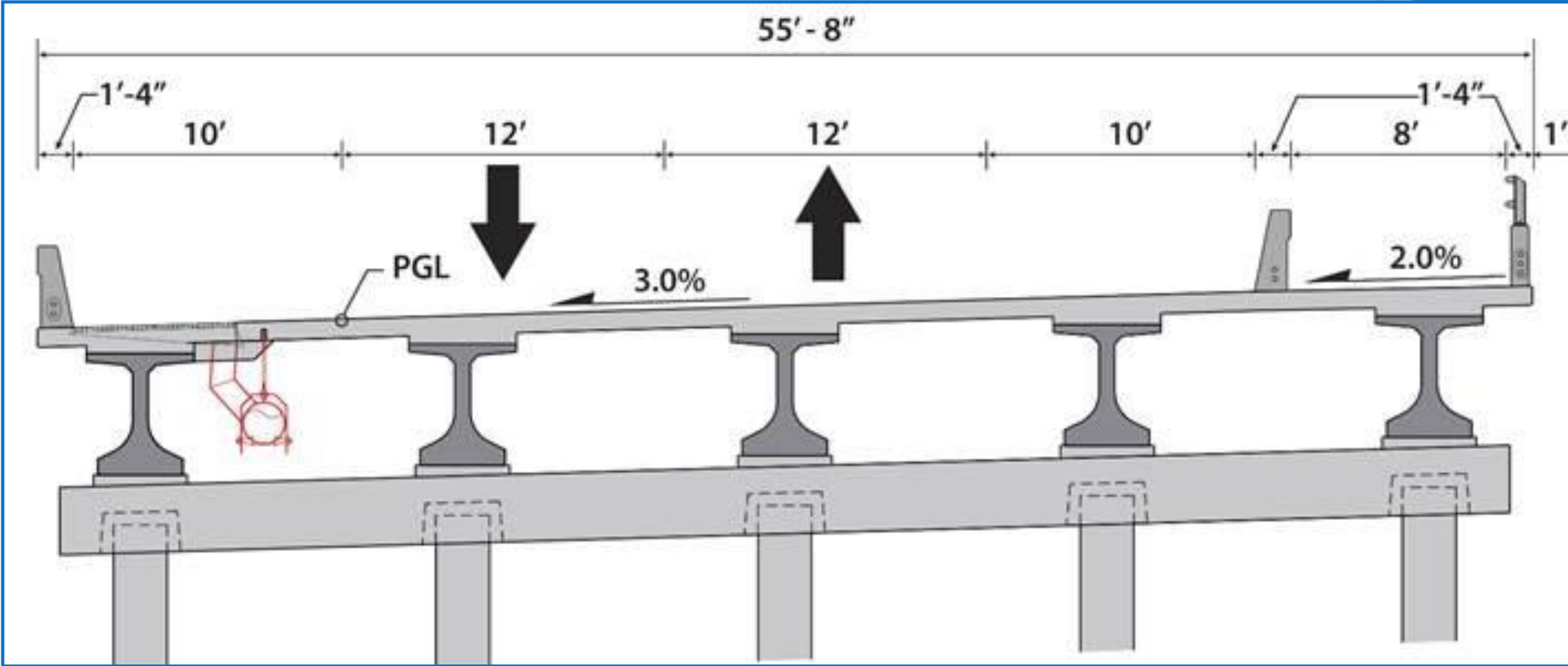
Typical Section




The new bridge will consist of:

- 12-foot wide travel lanes: one northbound & one southbound
- 10-foot wide shoulders on each side
- 8-foot wide sidewalk
- Barrier wall separating the sidewalk from the travel lane and shoulders

Typical Section



Structures



The replacement bridge will be located to the east of the existing structure to accommodate future improvements.

Renderings

SR 19 over Little Lake Harris Bridge Replacement

FPN 238319-2-52-01 | FAPN 0085 025 B | Contract No. E5Y62

LAKE COUNTY

Section 2 PLANS AND TECHNICAL SPECIAL PROVISIONS



Existing Condition



Rendering of Post Construction



Rendering Showing Construction Activities

Project Schedule

- **Anticipated Start Date: Summer 2017**
- **Estimated Completion: Early 2020**
- **Construction Cost: \$22 million**



Comment Sheet

***Please fill out and place in
comment form box***

or

***mail it in by June 7, 2017 to
1405 Thomas Ave.
Leesburg, FL 34748***

**You may also email questions and
concerns to Public Information
Coordinator, Shemir Wiles, at
Shemir.Wiles@dot.state.fl.us.**



Comment Sheet
State Road (SR) 19 over Little Lake Harris
From Savage Circle to Flagship Avenue
Lake County, Florida
Financial Project ID No.: 238319-2-52-01
Public Information Meeting
Thursday, May 18, 2017 - 5:30 p.m. – 7:30 p.m.
Adventure Christian Church
3701 N. Eichelberger Road
Tavares, Florida 32788

PLEASE PRINT CLEARLY

NAME: _____ DATE: _____

ADDRESS: _____

EMAIL ADDRESS: _____

TELEPHONE / CELL NO.: _____

COMMENTS:

PLEASE COMPLETE THE COMMENT SHEET DURING THE MEETING AND DROP OFF AT THE DOOR BEFORE YOU LEAVE OR TAKE THE COMMENT SHEET WITH YOU TO COMPLETE, FOLD, TAPE (DO NOT STAPLE), ADD FIRST CLASS POSTAGE AND MAIL NO LATER THAN JUNE 7, 2017.

Visit www.cflroads.com for lane closure and project information.

- 1. Visit www.cflroads.com
- 2. Find Lake County under the 'Current Construction Projects' Tab
- 3. Click on the corresponding Project Number (Ex. 238319-2).



A screenshot of the Central Florida Roads website. The header includes the FDOT logo and the text "Central Florida Roads Florida Department of Transportation". Navigation tabs include "Home", "Lane Closures", "Current Construction Projects", "Future Projects", and "News". A search bar is present with the text "Search CFLRoads..." and a "Go" button. The main content area features a "Project Finder" section with a map of the District 5 Service Area and various road shields (4, 75, 95, 1, 441, 50). Below the shields are dropdown menus for "Road", "County", and "City", and a "Search" button. A "Current News" section is visible at the bottom, listing recent updates such as "Sep 27 Sand Lake Road/ State Road 482 Widening". On the right side, there is a "Links" section with a list of resources and a "CALL 511" logo.

Contact Information

For additional information, please contact:

Shemir Wiles
Public Information Coordinator
1405 Thomas Ave.
Leesburg, FL 34748
Phone: 352-326-7744
Shemir.Wiles@dot.state.fl.us



Thank you for your attendance!

***This presentation will begin
again in a few moments***

