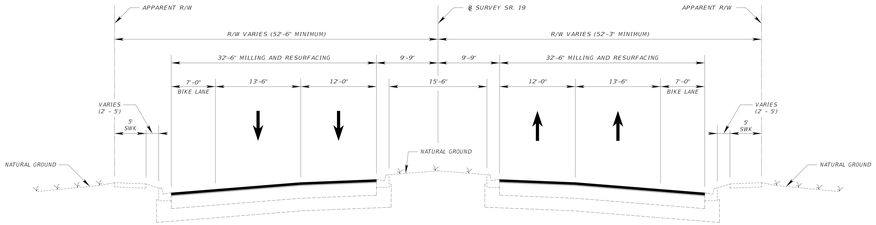

TYPICAL SECTION
SR 19 (S. BAY ST.)

LEGEND

- MILLING & RESURFACING
- CROSS SLOPE CORRECTION
- PAVEMENT REMOVAL
- DRIVEWAY / SIDEWALK CONCRETE
- DETECTABLE WARNING SURFACE

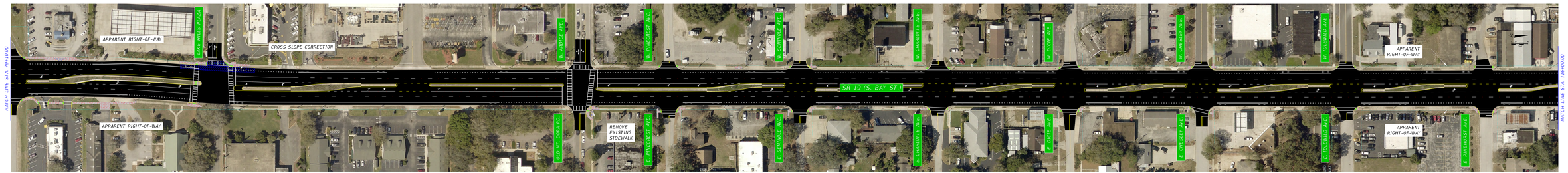

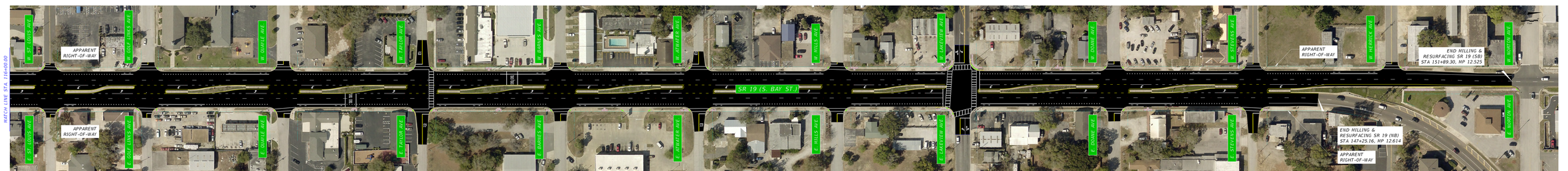

HERSEY AVE - MINO DATE & TIME OF PLOTTING Friday, May 13, 2022 Friday, May 13, 2022	STATE OF FLORIDA DEPARTMENT OF TRANSPORTATION			SR 19 EXHIBIT
	ROUTE NO.	COUNTY	FINANCIAL PROJECT ID	
	SR 19	LAKE	439280-1-52-01	

PLOT SCALE 1:1 PLOT DATE 5/13/2022 PLOTTED BY Hersey, Mino, Paul