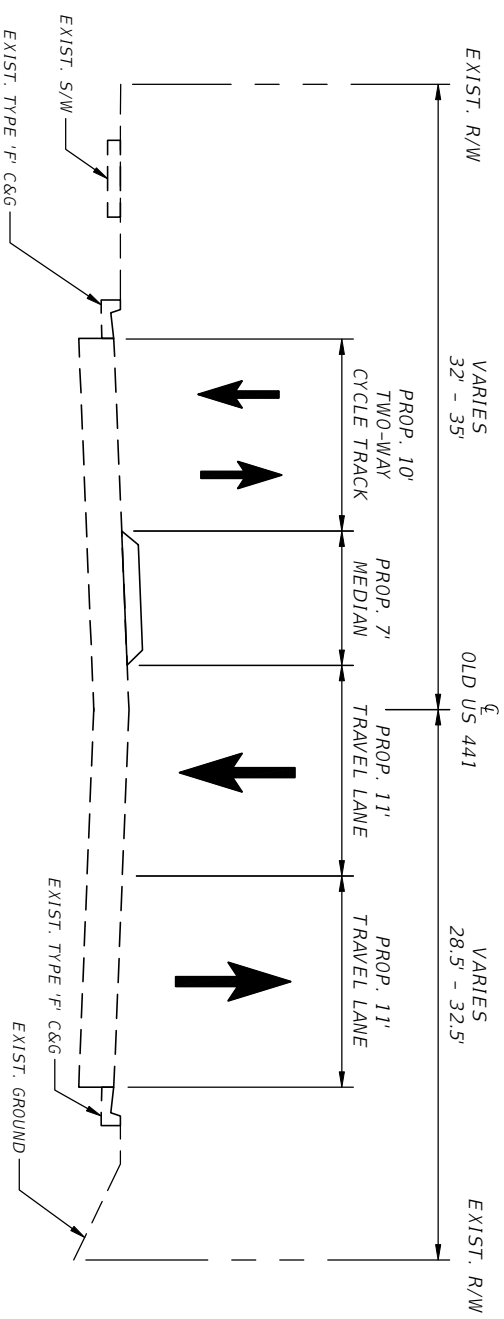
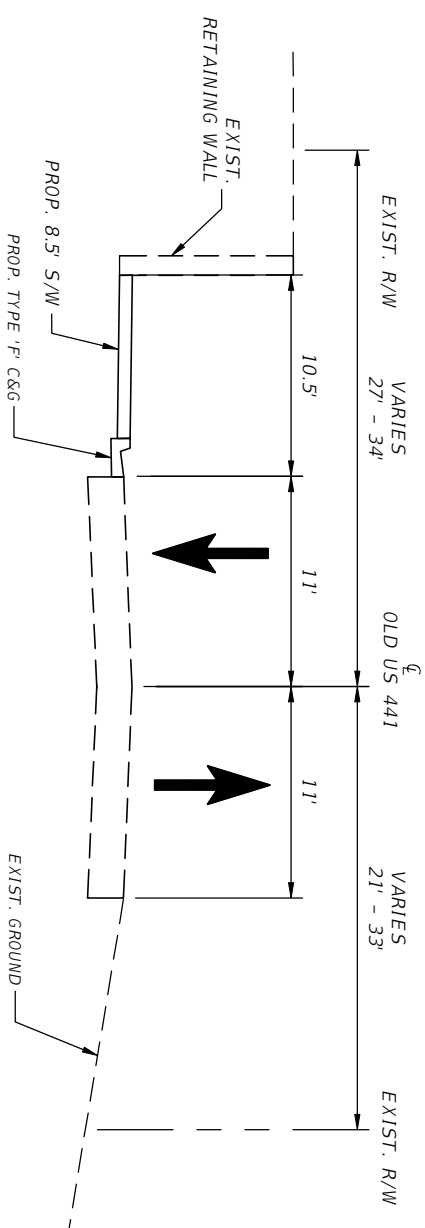


SECTION A-A
ALTERNATE A FROM DISSSTON AVE TO GOLDEN ISLE DR

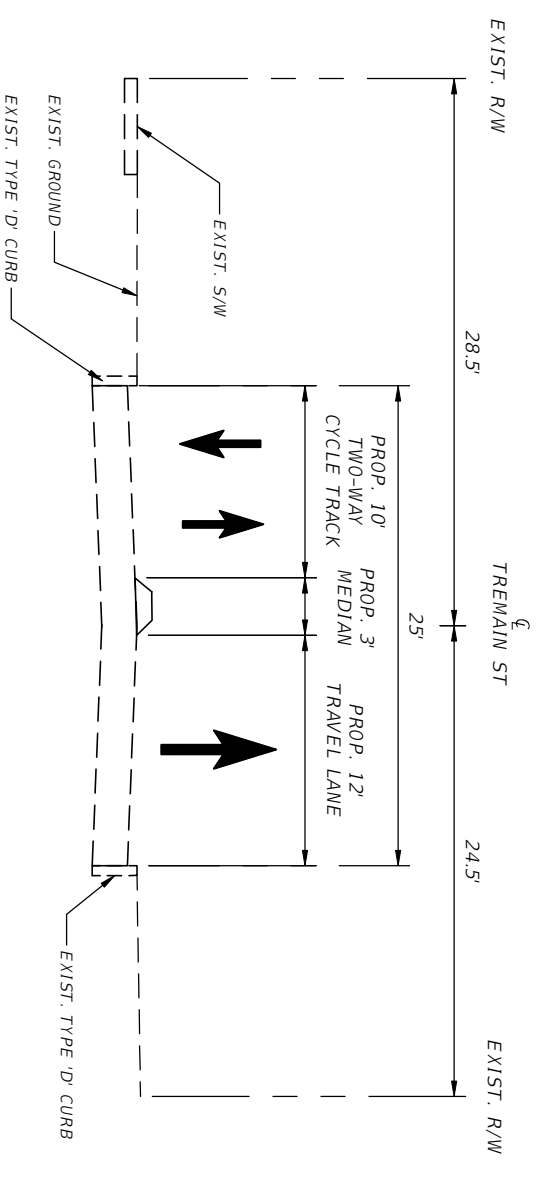


SECTION B-B
ALTERNATE A FROM EUDORA RD TO HEIM RD/11TH AVE

NOTE: TYPICALS SCALE H: 1" = 10', V: 1" = 5'
 ALT. A = OLD US 441 ALIGNMENT
 ALT. A1 = OLD US 441 ALIGNMENT CONTINUED



SECTION C-C
ALTERNATE A1 FROM HEIM RD/11TH AVE TO HELEN ST/W 8TH AVE



SECTION D-D
ALTERNATE A FROM CHARLES AVE TO W 5TH AVE

WEKIVA TRAIL EXTENSION - SEGMENT 5
 (FORMERLY TAV-DORA TRAIL)
 FPID 405859-1-12-07

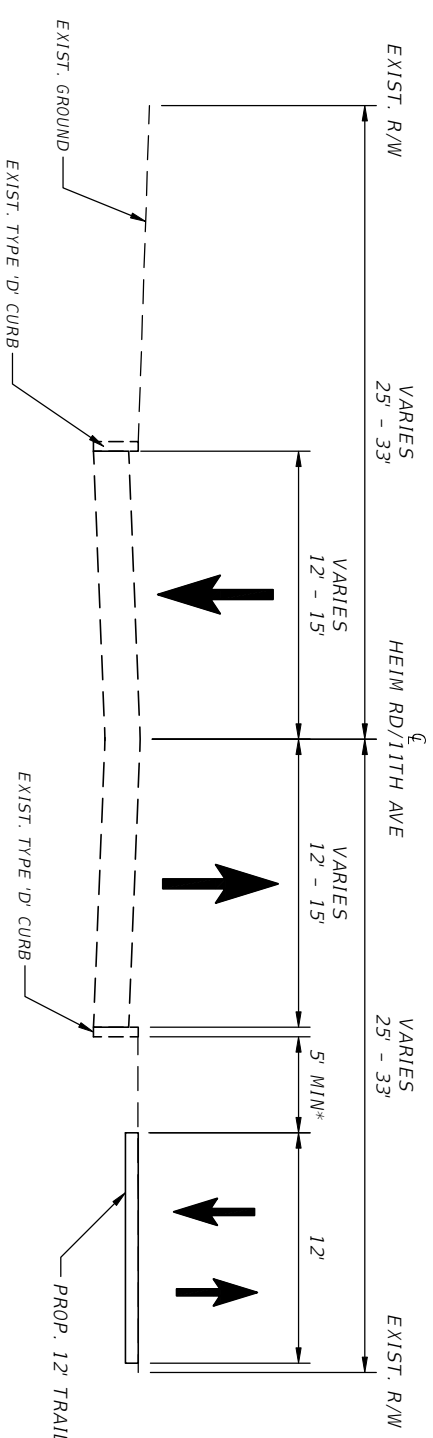
VANASSE HANGEN BRUSTLIN, INC.
 TRANSPORTATION, LAND DEVELOPMENT,
 ENVIRONMENTAL SERVICES
 225 E. ROBINSON STREET, SUITE 300
 ORLANDO, FL 32801 (407) 839-4006
 CERTIFICATE OF AUTHORIZATION #3932



ALTERNATIVE A
 TYPICAL SECTIONS

FIGURE
 NO.

5



SECTION E-E
ALTERNATE A2 FROM OLD US 441 TO HELEN ST

* NOTE: WHERE SUFFICIENT R/W AVAILABLE

NOTE: TYPICALS SCALE H: 1" = 10', V: 1" = 5'
ALT. A2 = 11TH AVE ALIGNMENT

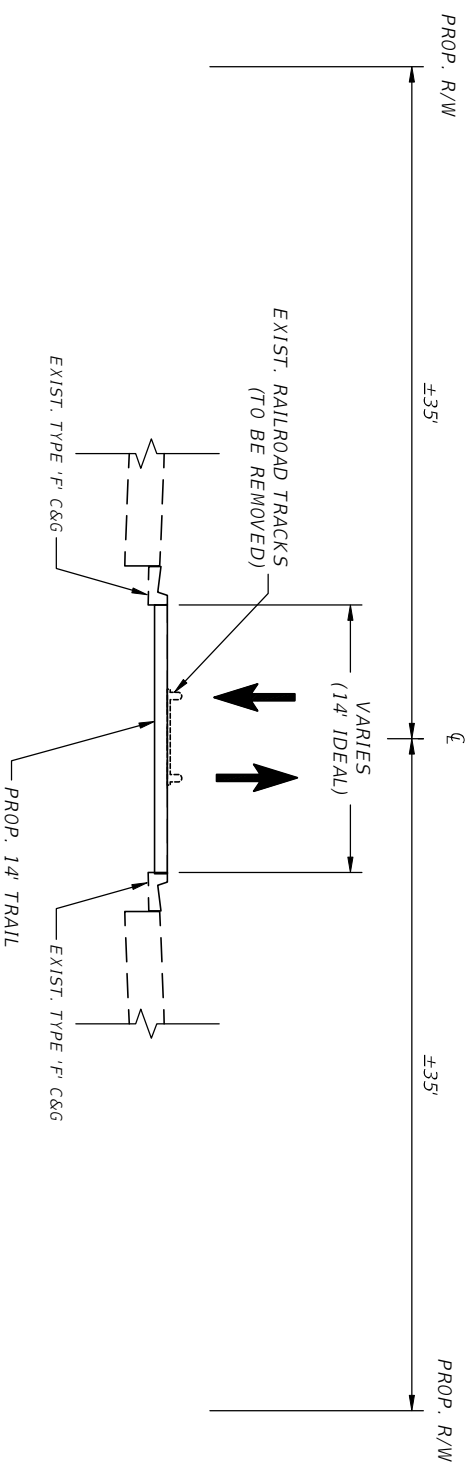
WEKIVA TRAIL EXTENSION - SEGMENT 5
(FORMERLY TAV-DORA TRAIL)
FPID 405859-1-12-07

VANASSE HANGEN BRUSTLIN, INC.
TRANSPORTATION, LAND DEVELOPMENT,
ENVIRONMENTAL SERVICES
225 E. ROBINSON STREET, SUITE 300
ORLANDO, FL 32801 (407) 839-4006
CERTIFICATE OF AUTHORIZATION #3932

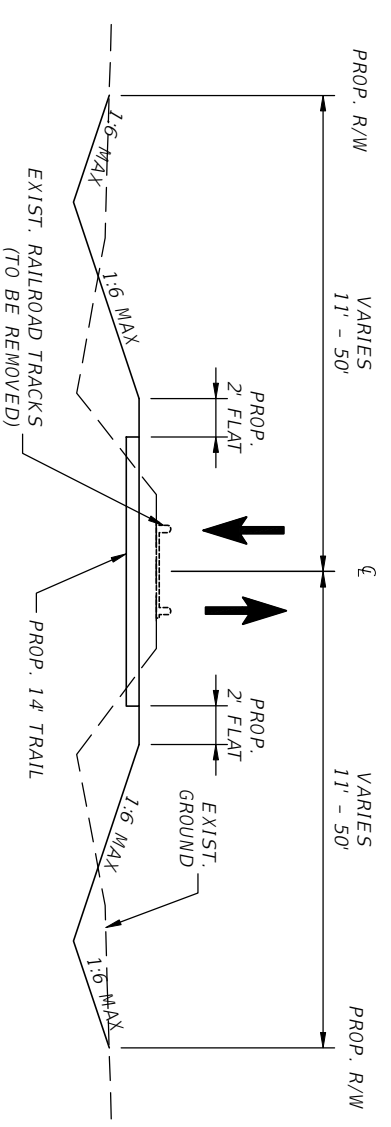


ALTERNATIVE A
TYPICAL SECTIONS

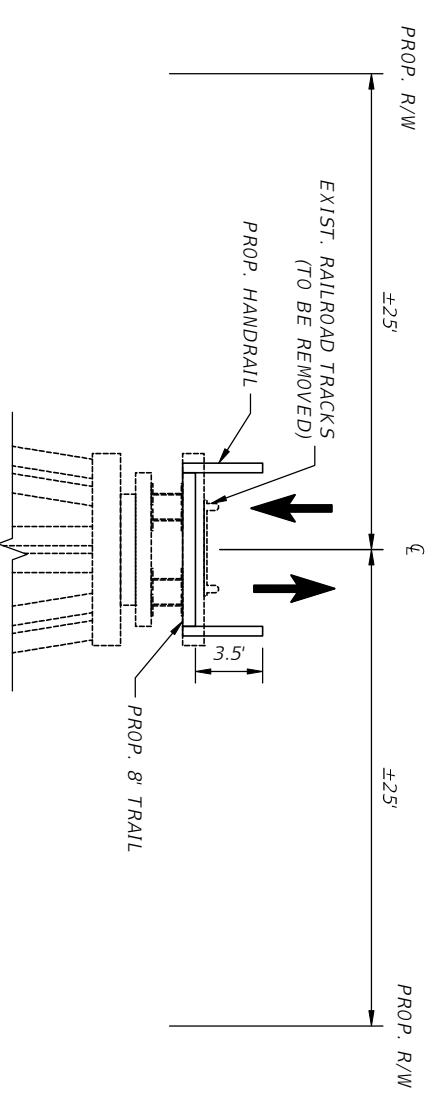
FIGURE
NO.
6



SECTION A-A
ALTERNATIVE B FROM DISSTON AVE TO DORA AVE



SECTION B-B
ALTERNATIVE B FROM DORA AVE TO TREMAIN ST



SECTION C-C
ALTERNATIVE B HISTORIC VIADUCT

NOTE: TYPICALS SCALE H: 1" = 10', V: 1" = 5'

WEKIVA TRAIL EXTENSION - SEGMENT 5
(FORMERLY TAV-DORA TRAIL)
FPID 405859-1-12-07

VANASSE HANGEN BRUSTLIN, INC.
TRANSPORTATION, LAND DEVELOPMENT,
ENVIRONMENTAL SERVICES
225 E. ROBINSON STREET, SUITE 300
ORLANDO, FL 32801 (407) 839-4006
CERTIFICATE OF AUTHORIZATION #3932



ALTERNATIVE B
TYPICAL SECTIONS

FIGURE NO.
5