

The presentation will begin shortly.



U.S. 441 (State Road 500)

From East of State Road 44 to
South of Lincoln Avenue

If you are experiencing technical difficulties, please call our project team representative at 407-637-7461.

January 7, 2021

Using GoToWebinar

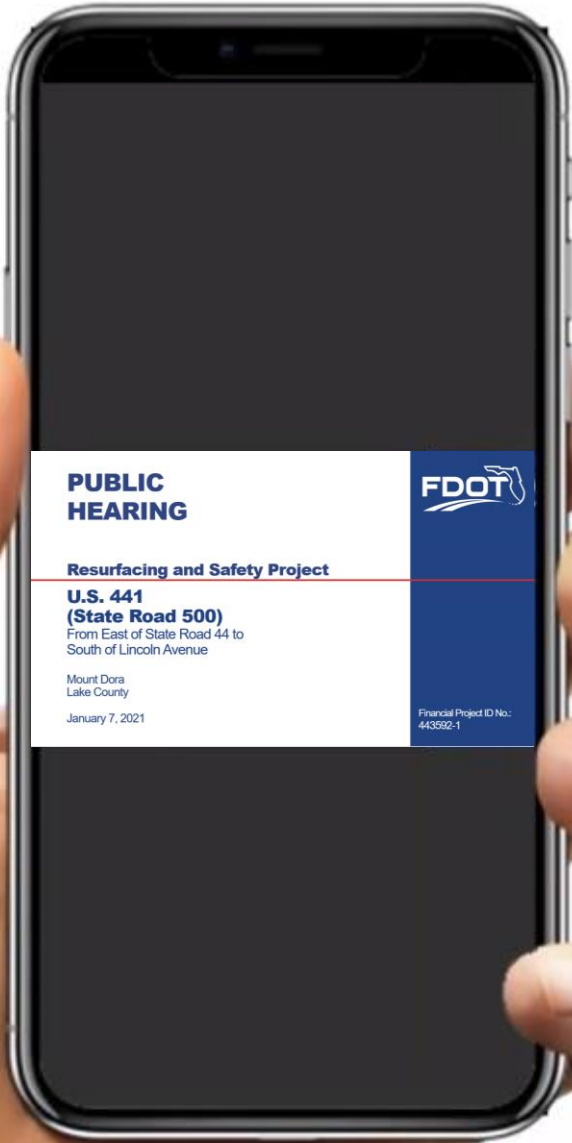
<h2>PUBLIC HEARING</h2> <h3>Resurfacing and Safety Project</h3>	
<h3>U.S. 441 (State Road 500)</h3> <p>From East of State Road 44 to South of Lincoln Avenue</p> <p>Mount Dora Lake County</p> <p>January 7, 2021</p>	<p>Financial Project ID No.: 443592-1</p>



Using GoToWebinar

Accessing the control panel

<h2>PUBLIC HEARING</h2> <h3>Resurfacing and Safety Project</h3>	
<h3>U.S. 441 (State Road 500)</h3> <p>From East of State Road 44 to South of Lincoln Avenue</p> <p>Mount Dora Lake County</p> <p>January 7, 2021</p>	<p>Financial Project ID No.: 443592-1</p>



Using GoToWebinar

Accessing the control panel

<h2>PUBLIC HEARING</h2>	
<h3>Resurfacing and Safety Project</h3> <hr/> <h3>U.S. 441 (State Road 500)</h3> <p>From East of State Road 44 to South of Lincoln Avenue</p> <p>Mount Dora Lake County</p> <p>January 7, 2021</p>	<p>Financial Project ID No.: 443592-1</p>



Using GoToWebinar

Downloading project files

PUBLIC HEARING

Resurfacing and Safety Project

U.S. 441 (State Road 500)

From East of State Road 44 to South of Lincoln Avenue

Mount Dora
Lake County

January 7, 2021



Financial Project ID No.: 443592-1



Using GoToWebinar

Downloading project files

PUBLIC HEARING

Resurfacing and Safety Project

**U.S. 441
(State Road 500)**
From East of State Road 44 to
South of Lincoln Avenue

Mount Dora
Lake County

January 7, 2021



Financial Project ID No.:
443592-1



Using GoToWebinar

Asking a Question

PUBLIC HEARING

Resurfacing and Safety Project

U.S. 441 (State Road 500)

From East of State Road 44 to
South of Lincoln Avenue

Mount Dora
Lake County

January 7, 2021



Financial Project ID No.:
443592-1



Megan Owens

FDOT Project Manager

Phone: (386) 943-5140

Megan.Owens@dot.state.fl.us



PUBLIC HEARING



Resurfacing and Safety Project

U.S. 441 (State Road 500)

From East of State Road 44 to
South of Lincoln Avenue


Mount Dora
Lake County

January 7, 2021

Financial Project ID No.:
443592-1

Purpose of Hearing

This public hearing is being held to present information regarding project plans on U.S. 441 and to receive community feedback.

	U.S. 441 (State Road 500)	
	From East of State Road 44 to South of Lincoln Avenue Financial Project ID: 443592-1	
Speaker Card		Public Hearing
Please Print Clearly		Thursday, January 7, 2021 6:00 p.m. (EST)
Name: _____	Mailing Address: _____	
Email: _____	_____	
Comment: _____	_____	
_____	_____	
_____	_____	
_____	_____	
_____	_____	



A recording is being made of this hearing and will be part of the public record for this project.

Florida Statutes and Title VI

This public hearing is being held in accordance with:

- Section 339.155, Florida Statutes (Transportation Planning)
- Section 339.199, Florida Statutes (Access Management)
- Section 120.525, Florida Statutes (Meetings, hearings, and workshops)
- Section 286.011, Florida Statutes (Government in Sunshine Law)

Consistent with Americans with Disabilities Act of 1990 (ADA)



Title VI:

This hearing is being conducted without regard to race, color, national origin, age, sex, religion, disability or family status.

Persons wishing to express their concerns relative to FDOT compliance with Title VI may do so by contacting:

Jennifer Smith

FDOT District Five Title VI Coordinator

719 South Woodland Boulevard

DeLand, Florida 32720

386-943-5367

Jennifer.Smith2@dot.state.fl.us

Jacqueline Paramore

State Title VI Coordinator

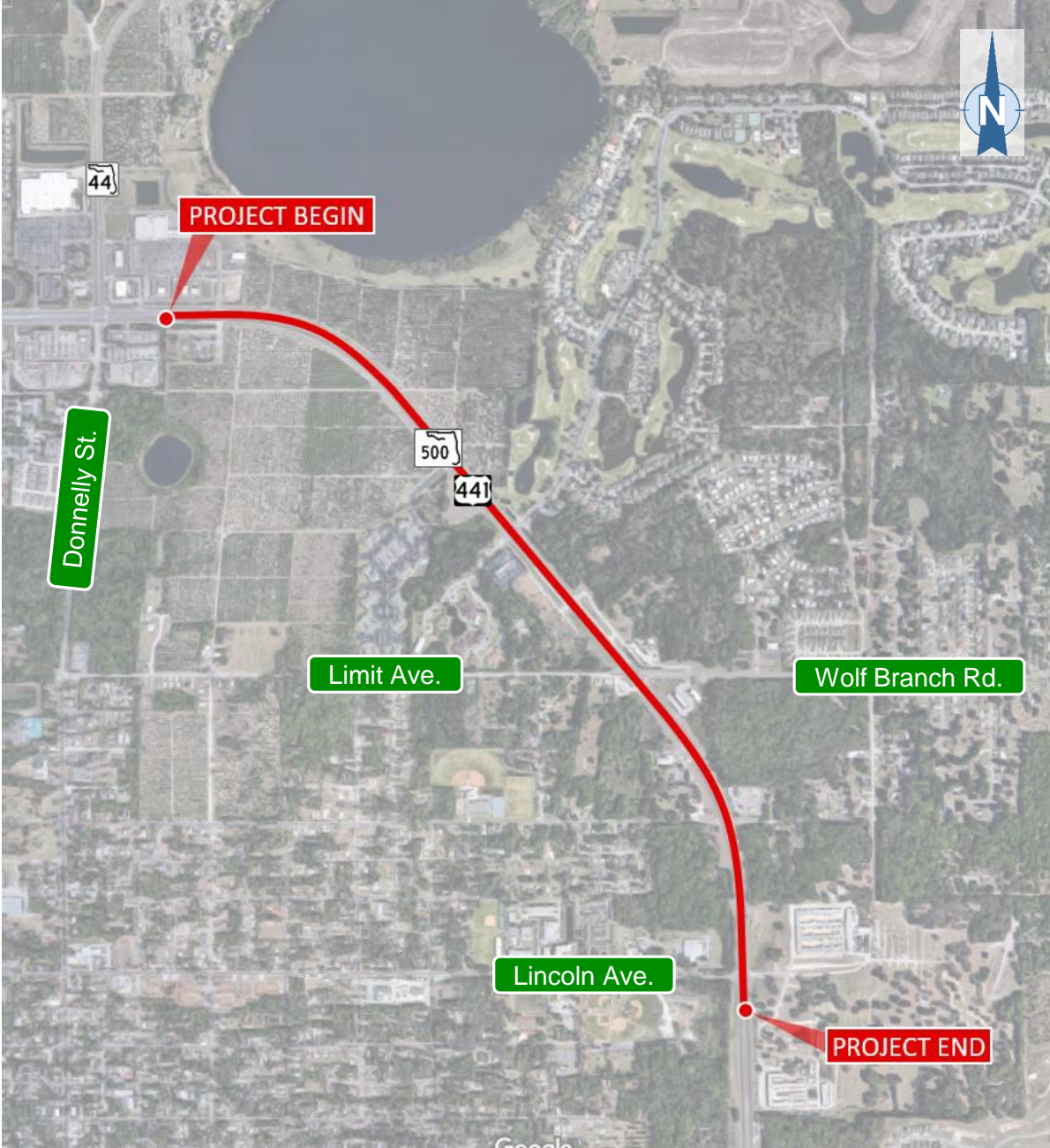
605 Suwannee Street, Mail Station 65

Tallahassee, Florida 32399-0450

850-414-4753

Jacqueline.paramore@dot.state.fl.us

All inquiries or complaints will be handled according to FDOT procedure and in a prompt and courteous manner.



Project Overview

Location:

- Mount Dora
- Lake County

Limits:

- Begin: 670 feet east of S.R. 44
- End: 615 feet south of Lincoln Avenue

Length:

- 1.73 miles

Project Purpose:

- Extend the service life of the existing roadway
- Improve safety

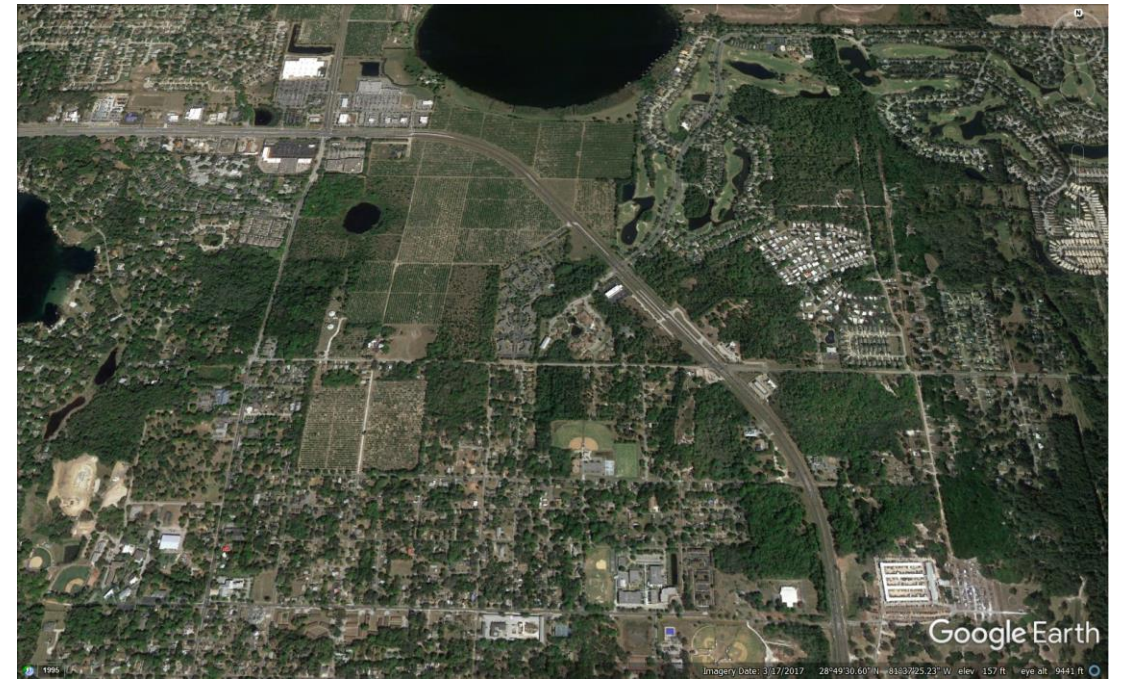
Project Improvements

Extend the service life of the roadway by:

- Repaving existing roadway
- Widening turn lanes and shoulders

Improve safety by:

- Providing pedestrian crossings and lighting at three locations:
 - Country Club Boulevard
 - Wolf Branch Road
 - Lincoln Avenue
- Constructing additional sidewalk to fill the gaps and connect existing sidewalk and bus stops
- Converting median opening at Pine Avenue

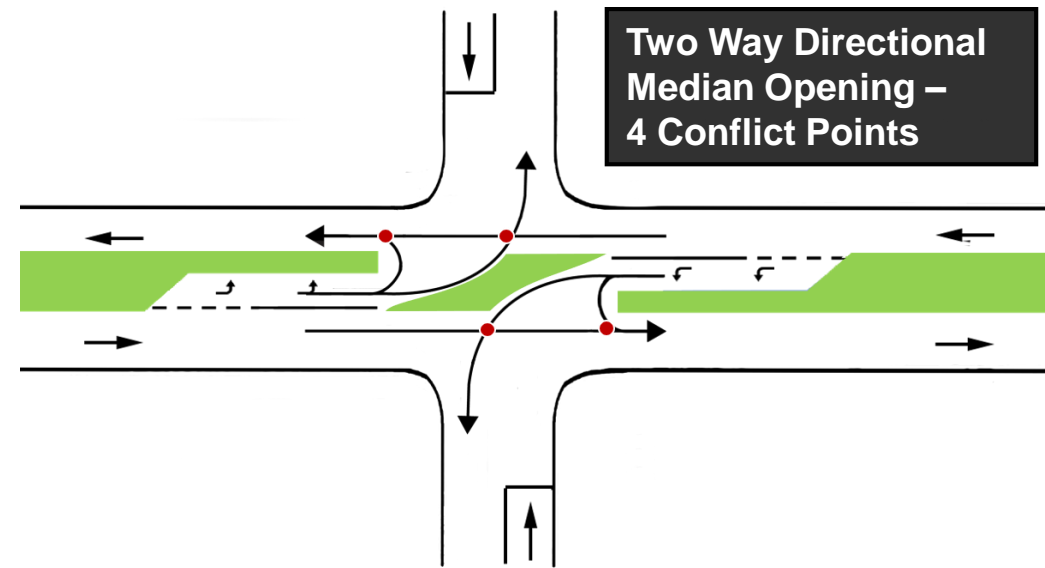
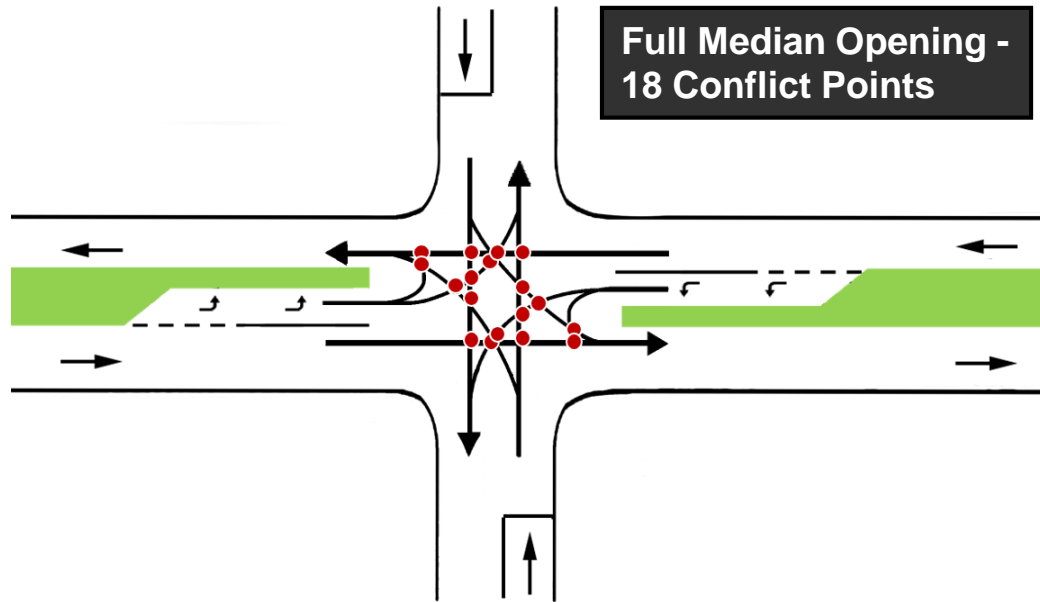
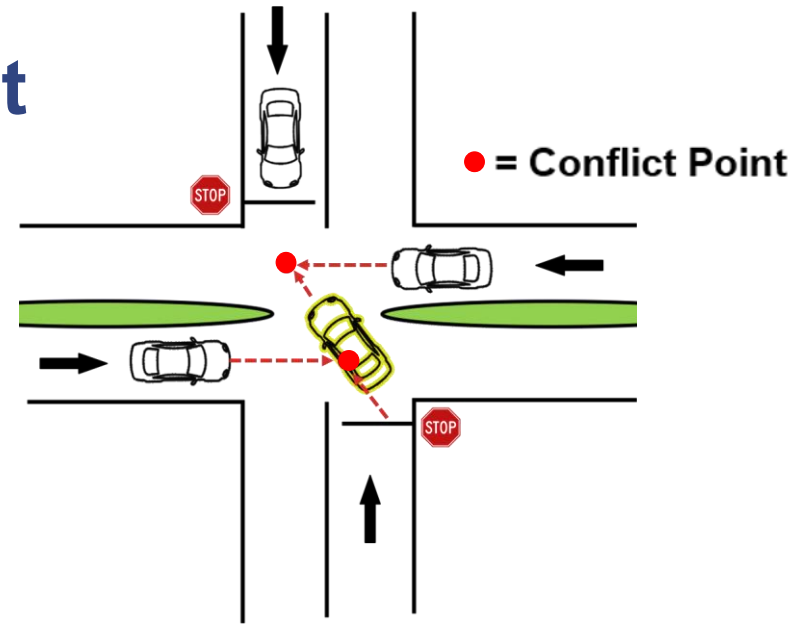


Enhancing Safety Through Access Management

What are conflict points ?

- Places where vehicles cross paths and where incidents could occur

Fewer conflict points helps reduce severe crashes

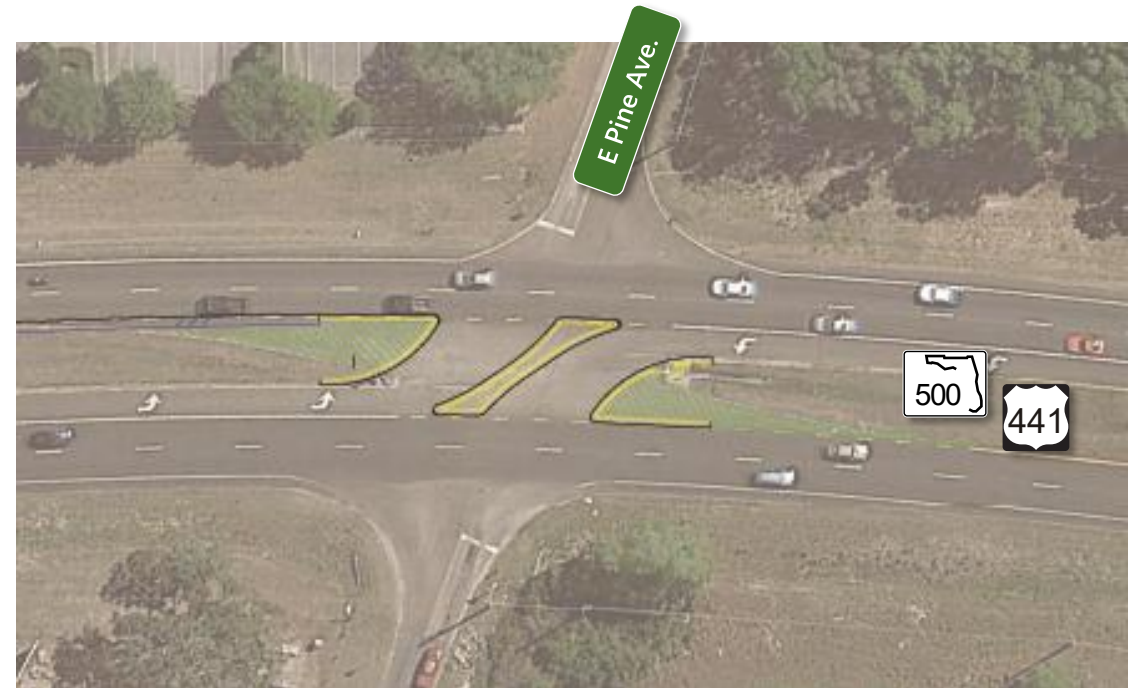


Access Management at Pine Avenue

Existing: Full Opening



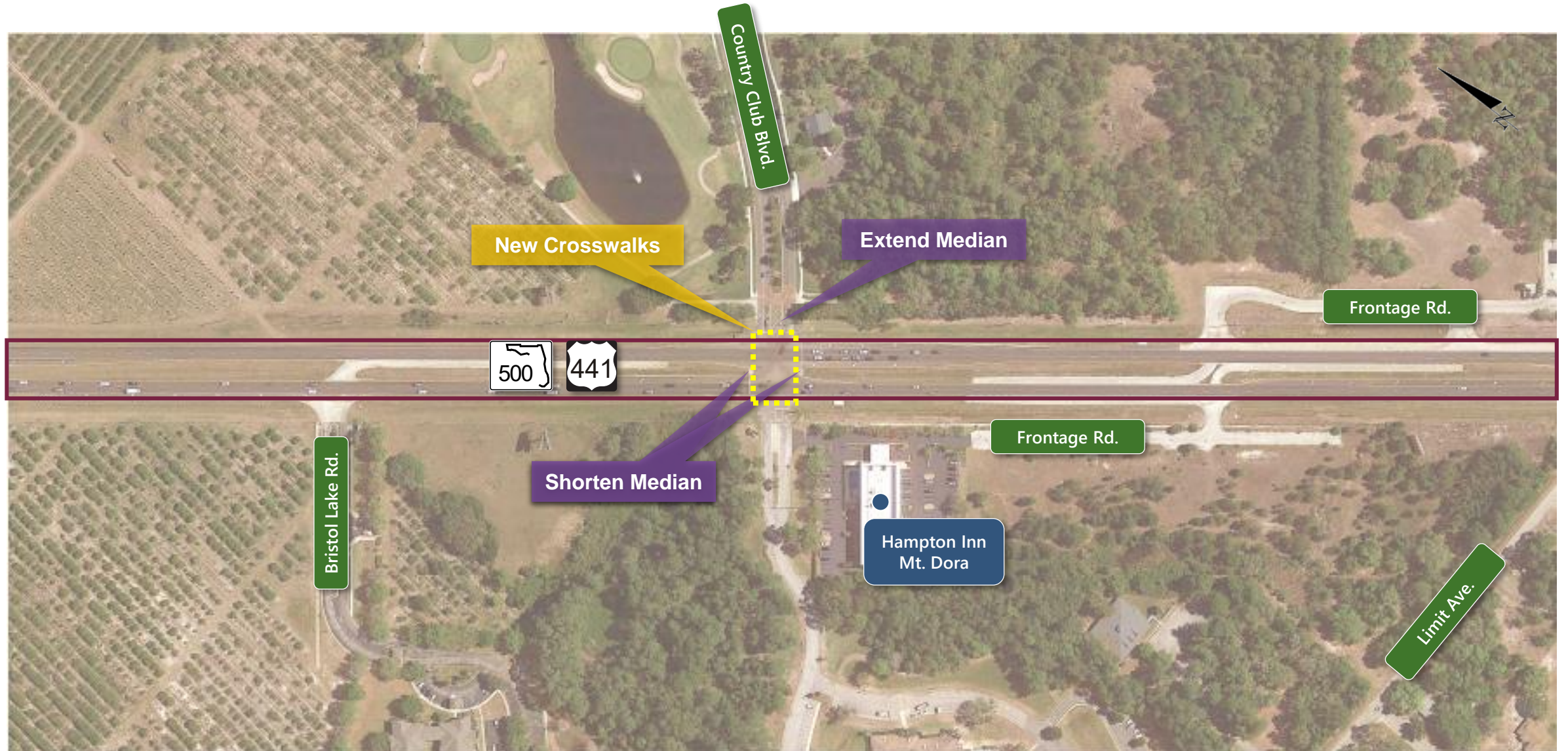
Proposed: Directional Opening



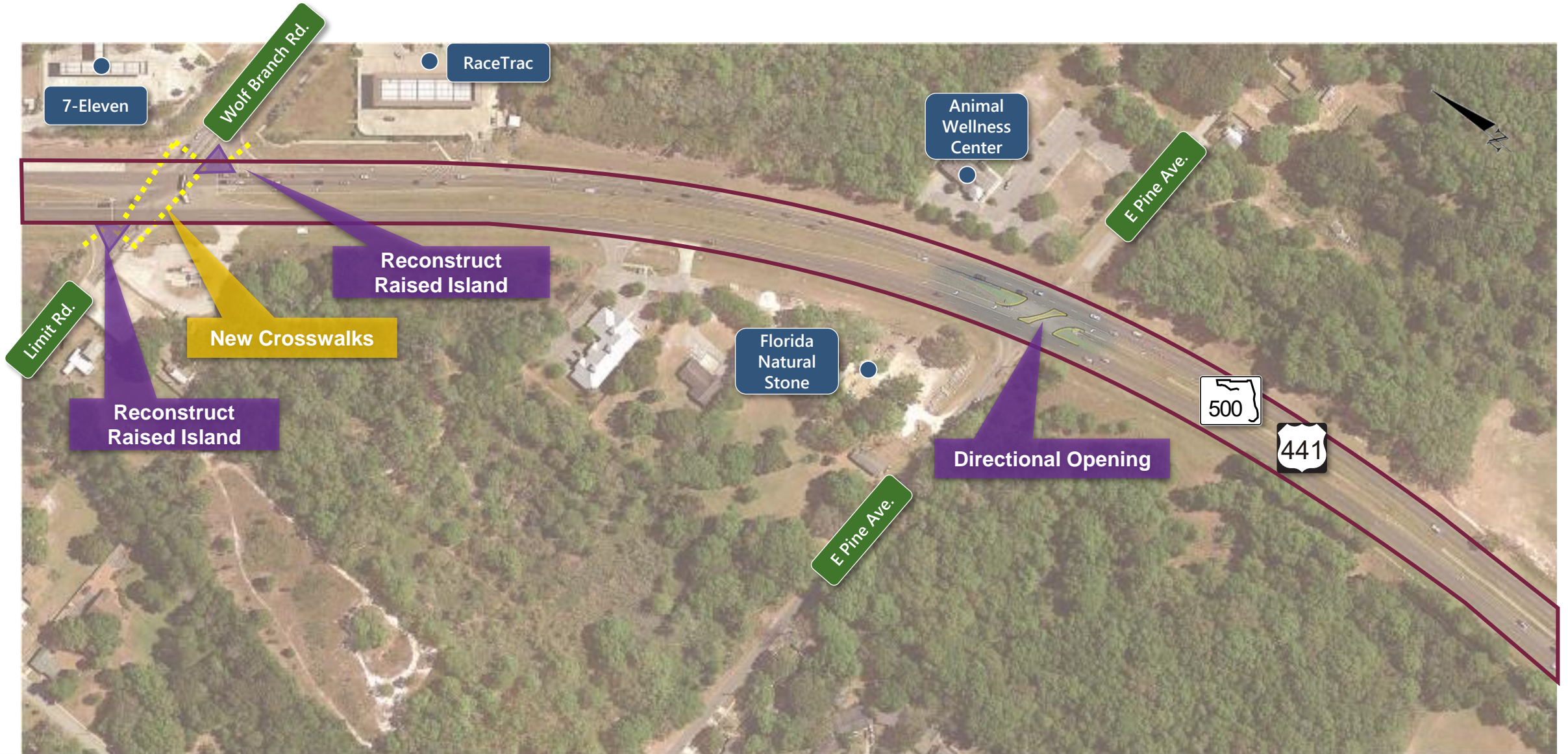
Proposed Improvement Walk-Through



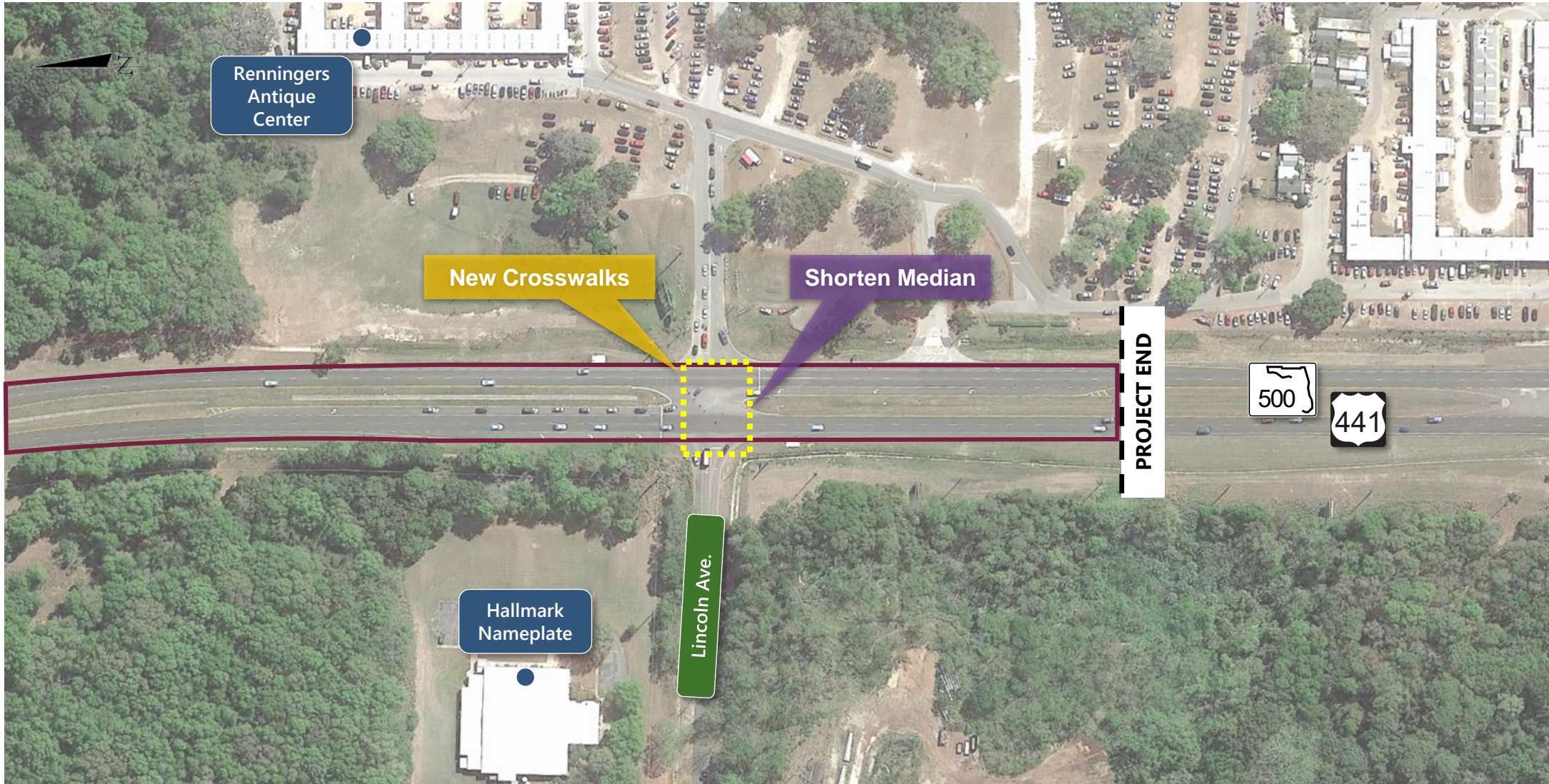
Proposed Improvement Walk-Through



Proposed Improvement Walk-Through



Proposed Improvement Walk-Through



Right of Way Requirements

All work is within existing right of way

- No right of way needed
- No relocations



Schedule and Estimated Construction Cost



Design Phase

Anticipated to be complete

**Summer
2021**



Construction Phase

Anticipated to begin

**Late
2021**

Estimated Construction Cost = \$3.7 Million

Questions and comments during the hearing

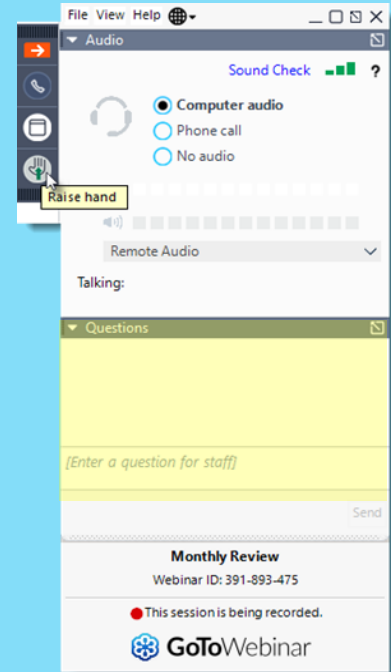
In Person Attendees

- Complete a speaker request card
- Come to the microphone when called and provide your question or comment
- Complete a comment form and drop it in the Comments Box or return later to the address shown on the form



Online Attendees

- Request to speak by typing your name and “I wish to speak” in the Question box
- Type your comment or question into the Question pane
- Download a comment form and return later to the address shown on the form



Questions and comments after the hearing

Contact the Project Manager
directly by phone, email or
U.S. Mail at:

Megan Owens
719 S. Woodland Boulevard
MS 2-542
DeLand, FL 32720
386-943-5140
Megan.Owens@dot.state.fl.us



FDOT
State Road (S.R.) A1A (Atlantic Avenue)
From Milsap Road to S.R. 40 (Granada Boulevard)
Volusia County, Florida
Financial Project ID: 443512-1

Comment Sheet
Public Hearing
Thursday, November 19, 6:00 p.m. (EST)

Please Print Clearly

Name: _____ Date: _____
Address: _____

Email Address: _____
Telephone/Cell No: _____
Comment: _____

**Please submit by
January 18, 2021**

You can email your completed comment form to gene.varano@dot.state.fl.us. You can also mail your completed comment form using the pre-addressed label on the opposite side of this form. Fold, tape (do not staple), and add first class postage prior to dropping your completed comment form in the mail for collection. If you are in attendance at the in-person venue location, you can drop off your completed comment form at the registration table during the hearing. If you would like your comment to become part of the public hearing record, please submit or mail your comments no later than November 20, 2020.

For more project information ...



CFLRoads Home

Lane Closures ▾

Construction Projects ▾

Future Projects ▾

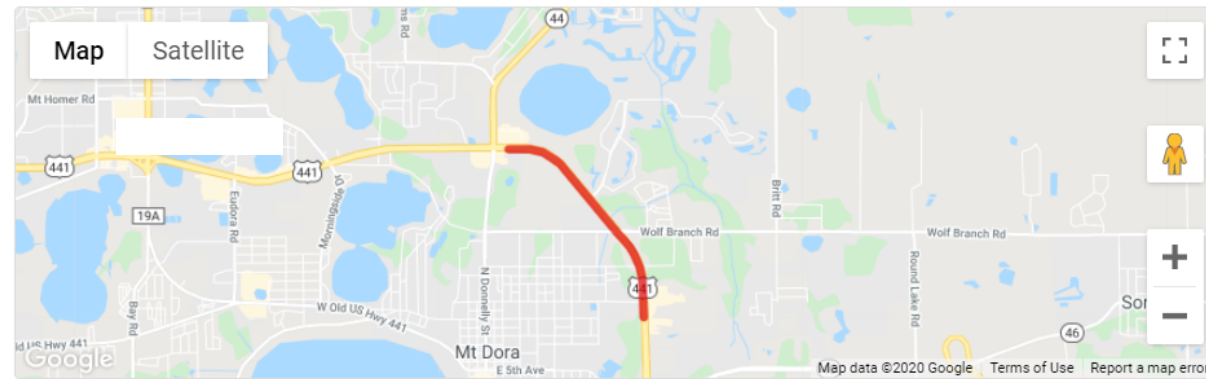
News ▾

Resources ▾

Search CFLRoads...

Go

443592-1 US 441 from east of SR 44 to south of Lincoln Avenue



About

The purpose of this project is to mill and resurface the roadway, from east of State Road (S.R.) 44 to south of Lincoln Avenue. In addition, some turn lanes will be extended, paved shoulders and pedestrian lighting will be added at various locations, and medians will be modified.

Improvements also include drainage modifications, traffic signal timing adjustments and modifying sidewalks to comply with the Americans with Disabilities Act (ADA).

Project Details

Work Type: Resurfacing

Phase: Design

Length: 1.730 miles

City: [Eustis](#)
[Leesburg](#)
[Mount Dora](#)
[Tavares](#)

County: Lake

Road: [SR 44](#)
[SR 500](#)

Letting: 09/29/2021

Estimated Costs

Construction Cost: \$3.7 Million

[Send a comment or ask a question about this project](#)

Contact Information

Design Firm

www.cflroads.com/project/443592-1

For additional information, please contact:

Megan Owens

FDOT Project Manager

Phone: 386-943-5140

Megan.Owens@dot.state.fl.us

Mark F. Bertoncini, P.E.

Project Consultant

Phone: 407-839-4006

MBertoncini@vhb.com

THANK YOU FOR ATTENDING