



PUBLIC HEARING

Roadway Resurfacing – Median Modifications

U.S. 301/U.S. 441 Resurfacing from NW 20th Street to the U.S. 301/U.S. 441 Interchange

Marion County, Florida

Financial Project Identification (FPID) No.: 441136-1

January 27, 2021

Florida Department of Transportation

Public Hearing

Opportunity
to Provide
Public Input

Hearing notifications include:

- **Property owner notifications:**
July 20, 2020 and
January 11, 2021
- **Ocala Star-Banner advertised on:**
January 10th and
January 17th, 2021.
- **Florida Administrative Review**
published on:
January 20, 2021.

Title VI



Public participation is solicited without regard to race, color, national origin, age, sex, religion, disability or family status. Persons wishing to express their concerns relative to FDOT compliance with Title VI may do so by contacting:

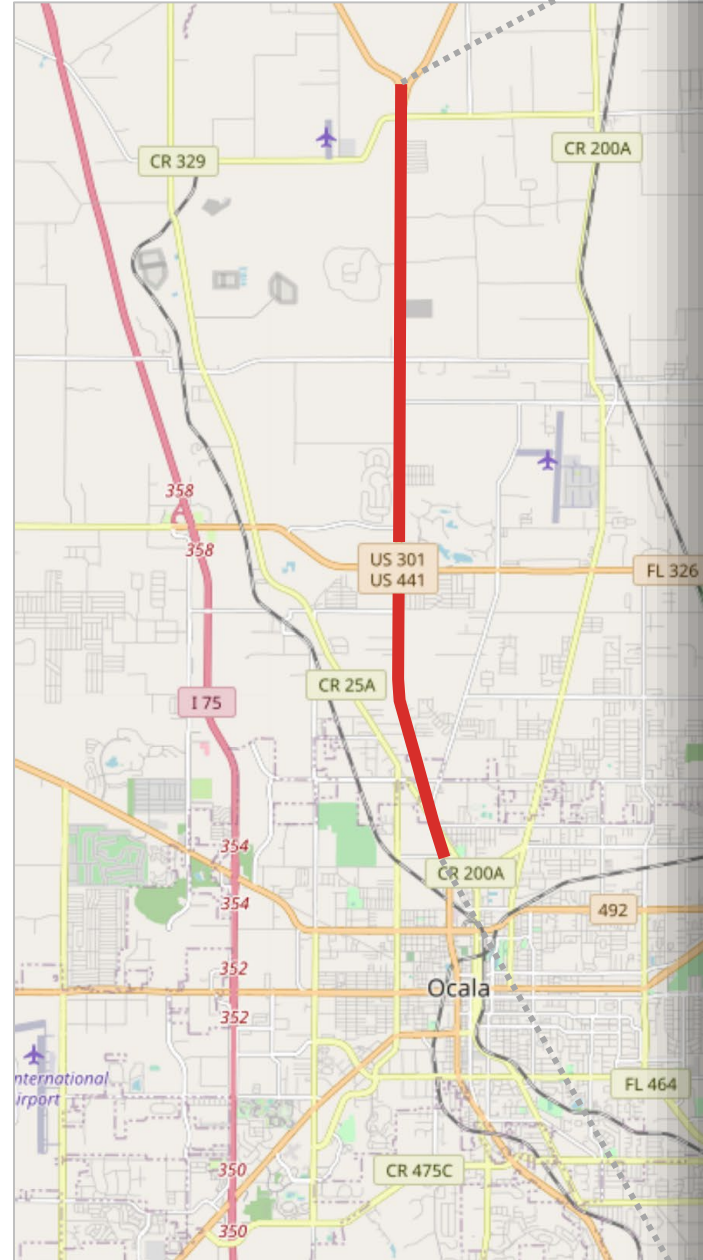
Jennifer Smith
District Five Title VI Coordinator
719 South Woodland Boulevard
Mail Station 506
DeLand, FL 32720-6834
386-943-5367
jennifer.smith2@dot.state.fl.us

Jacqueline Paramore
State Title VI Coordinator
605 Suwannee Street
Mail Station 65
Tallahassee, FL 32399-0450
850-414-4753
jacqueline.paramore@dot.state.fl.us



Project Location

The project location is on U.S. 301/U.S. 441/ S.R. 25/N. Pine Avenue from NW 20th Street to the U.S. 301/U.S. 441 interchange in Ocala, Marion County.



Highway 329

NE 100th St.

NW Gainesville RD



U.S. 301/441 Interchange

Roadway Resurfacing

NE 95th St.

S.R. 326

Access Management

NW 35th St.

NW 28th St.

NW 20th St.



Why are we making these changes?

- Enhance Safety
- Increase Traffic Efficiency
- Extend the life of the Roadway



Looking North on U.S. 301/U.S. 441 at NW 22nd Street

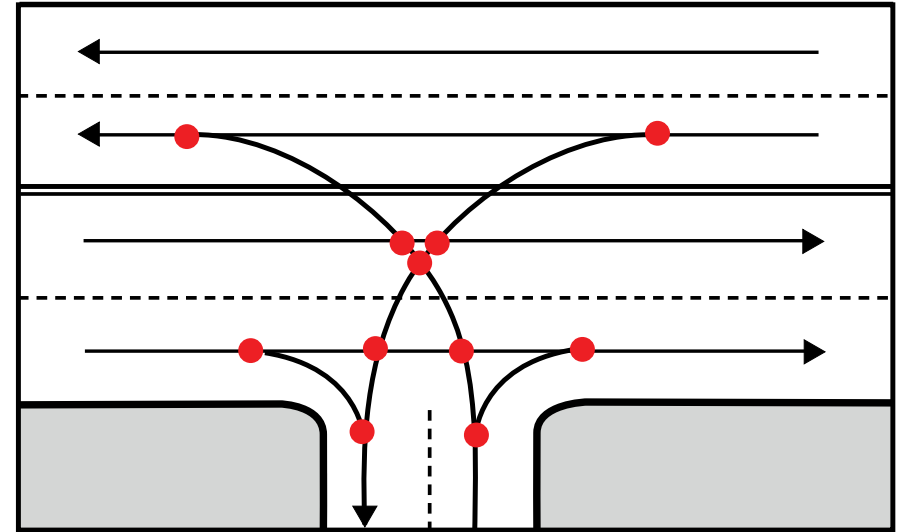


Access Management

Used to provide balance between access and mobility.

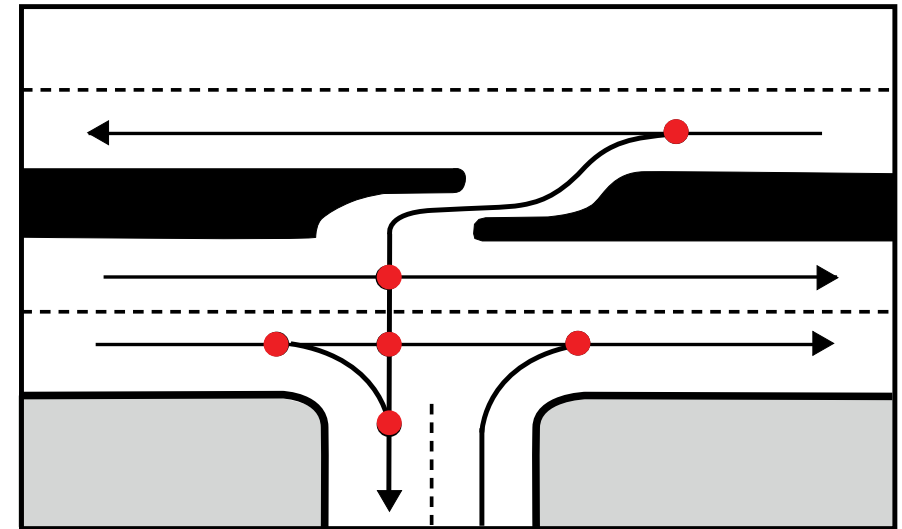
Before Access Management

More Conflicts



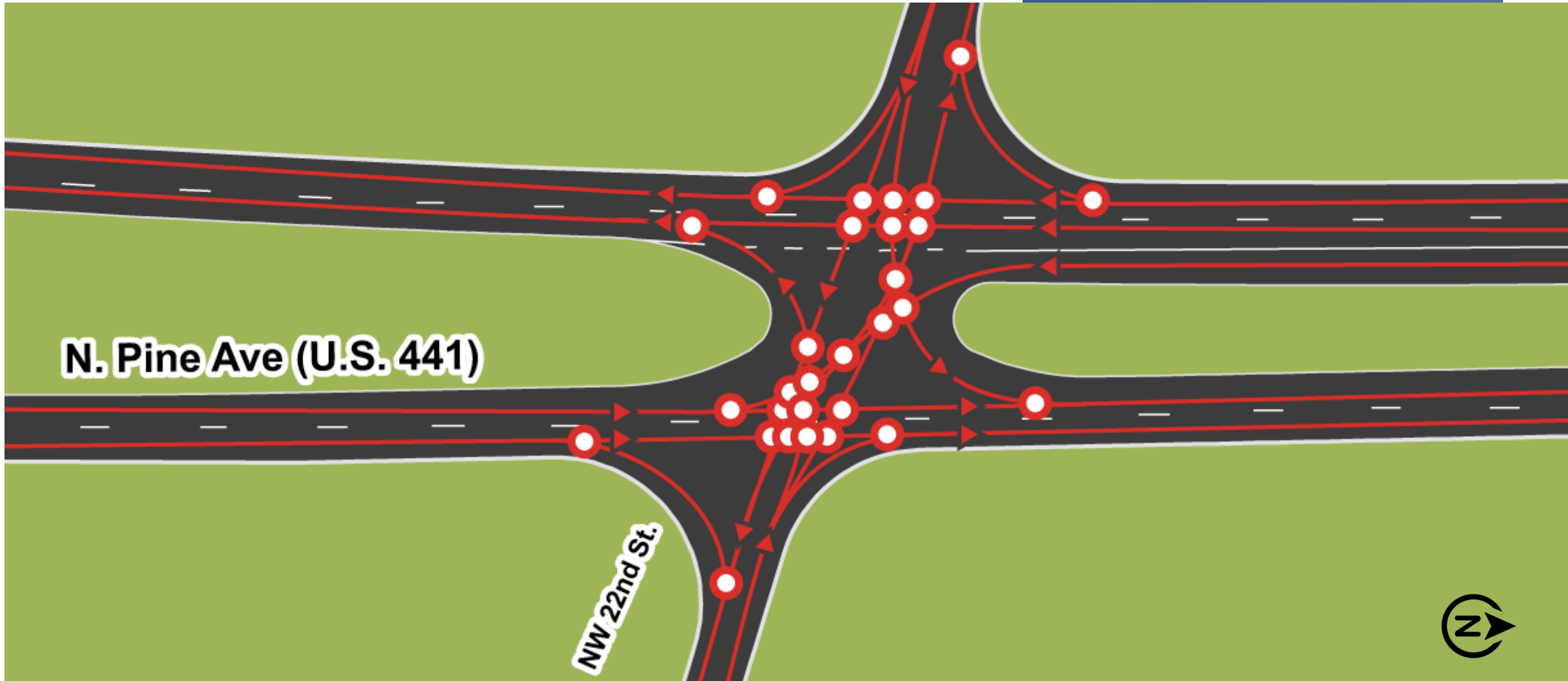
After Access Management

Fewer Conflicts



Existing Conditions

Vehicular Conflict Points



— Vehicle Path

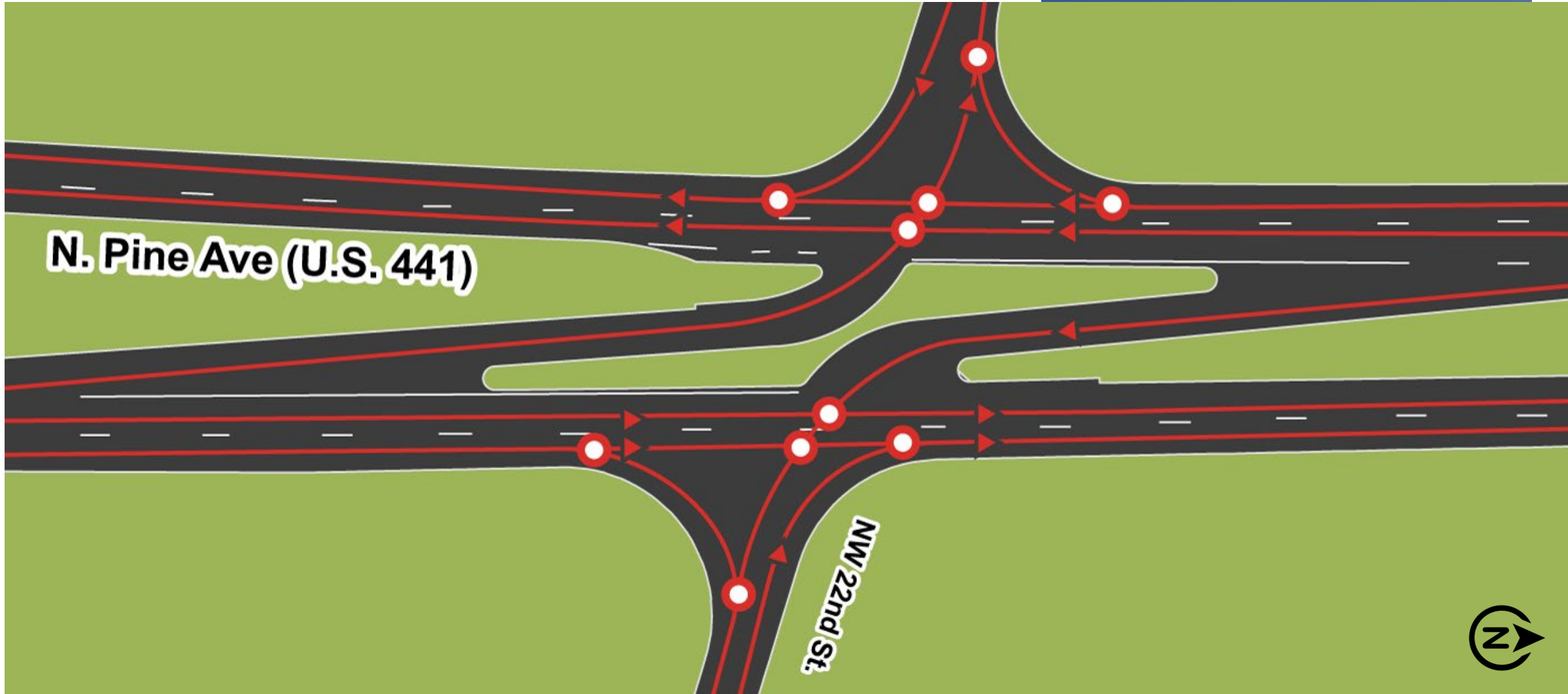
● Conflict Point

FPID No.: 441136-1



Proposed Conditions

Vehicular Conflict Points



— Vehicle Path

● Conflict Point

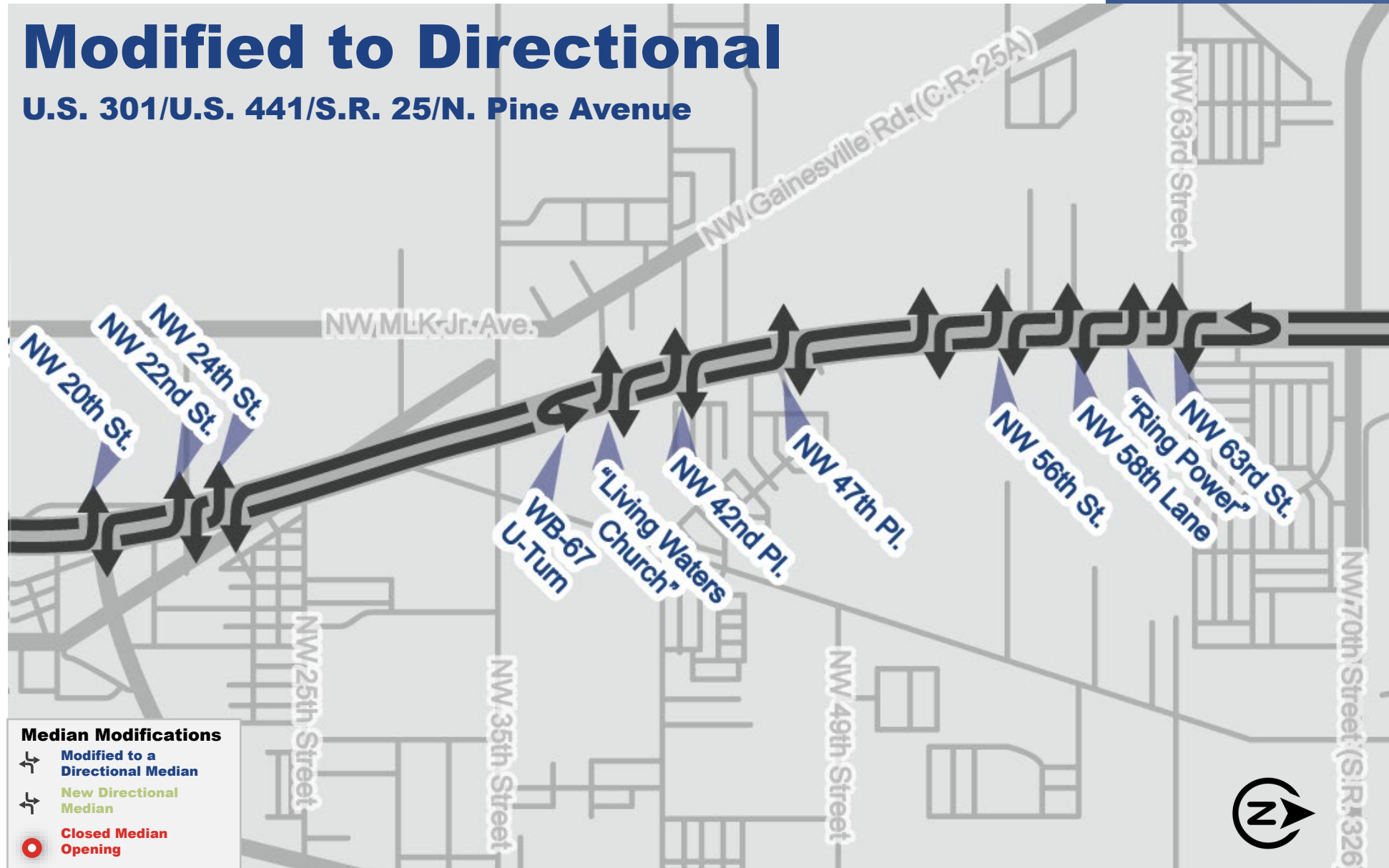
FPID No.: 441136-1



Proposed Medians

Modified to Directional

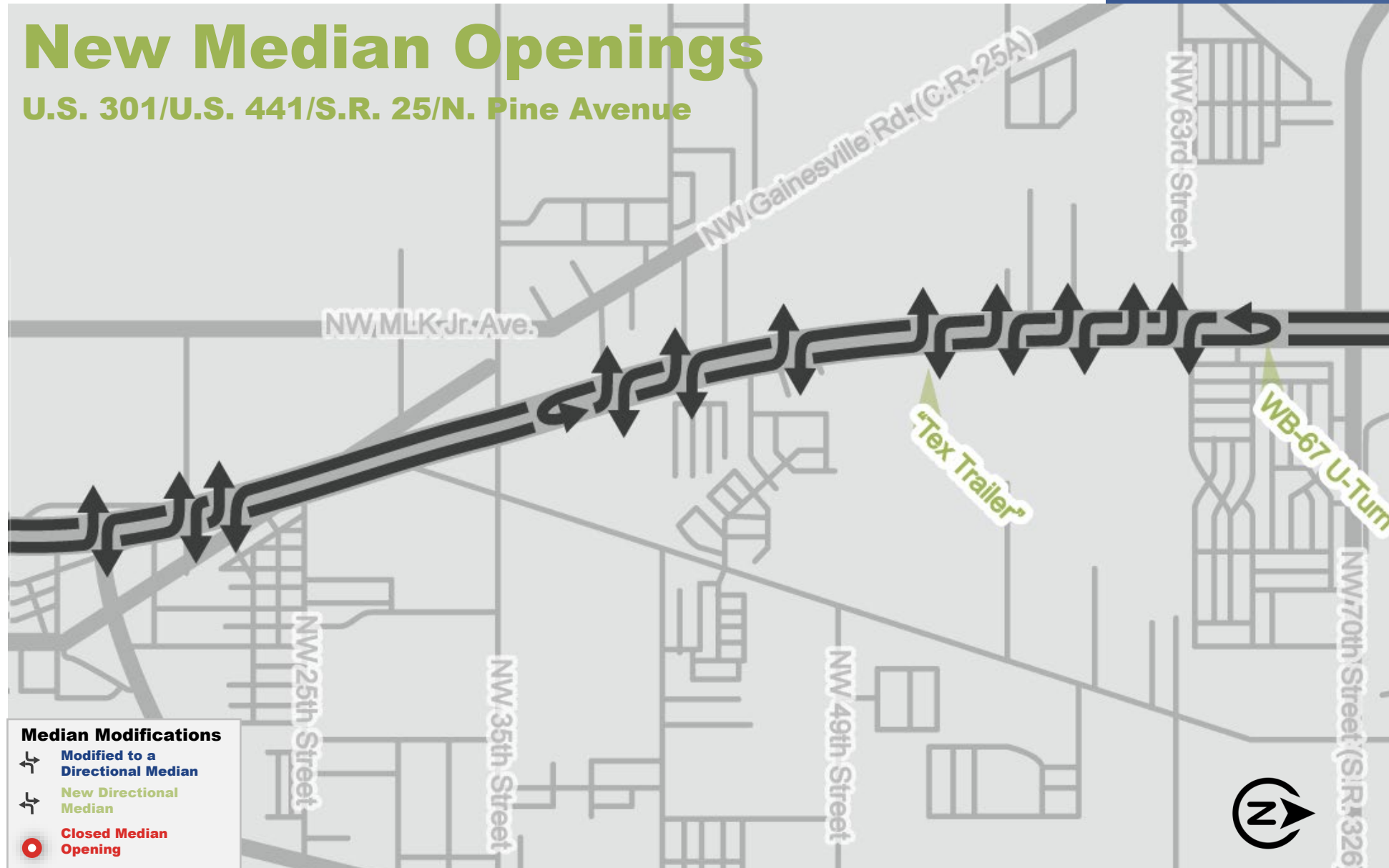
U.S. 301/U.S. 441/S.R. 25/N. Pine Avenue



Proposed Medians

New Median Openings

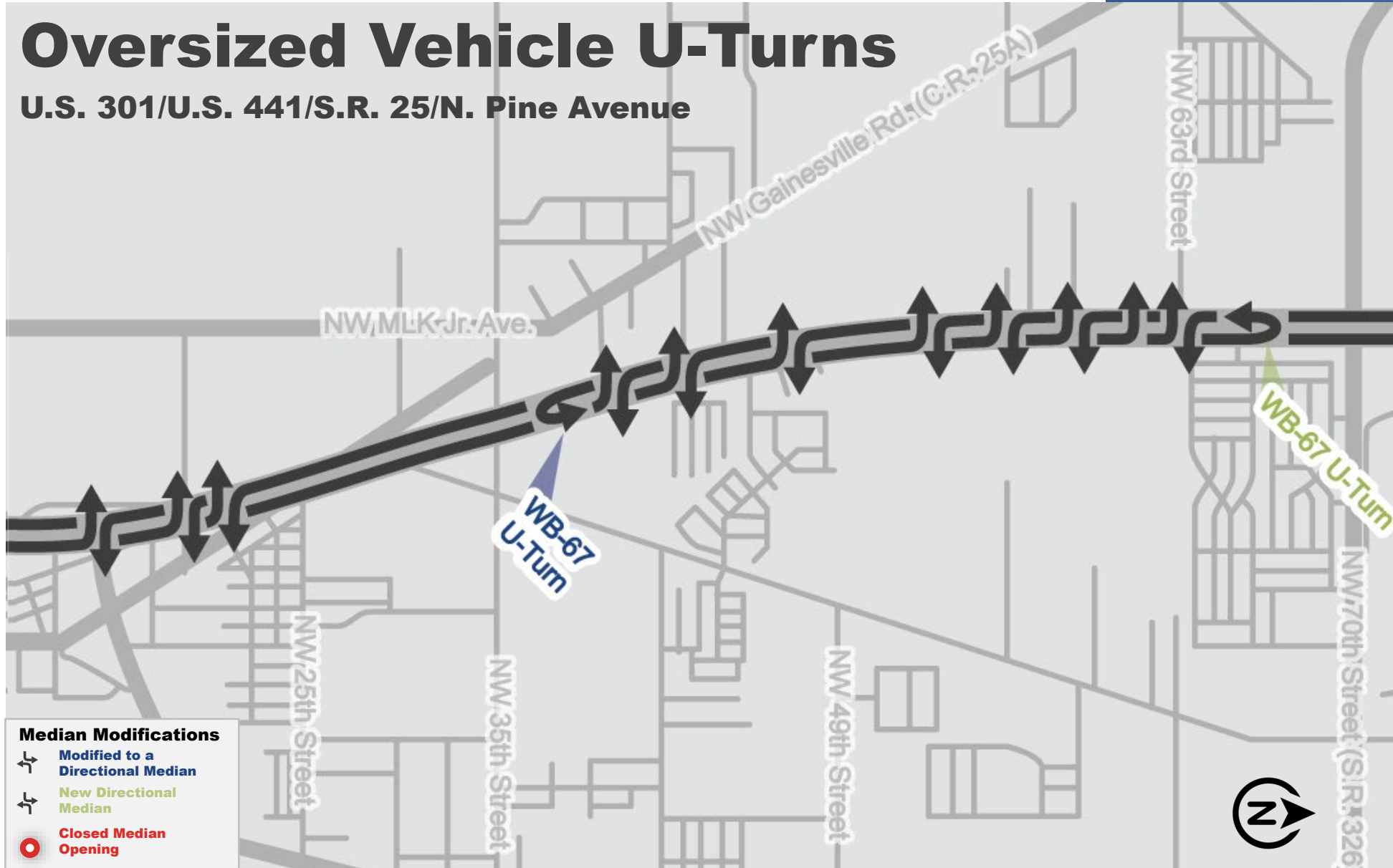
U.S. 301/U.S. 441/S.R. 25/N. Pine Avenue



Proposed Medians

Oversized Vehicle U-Turns

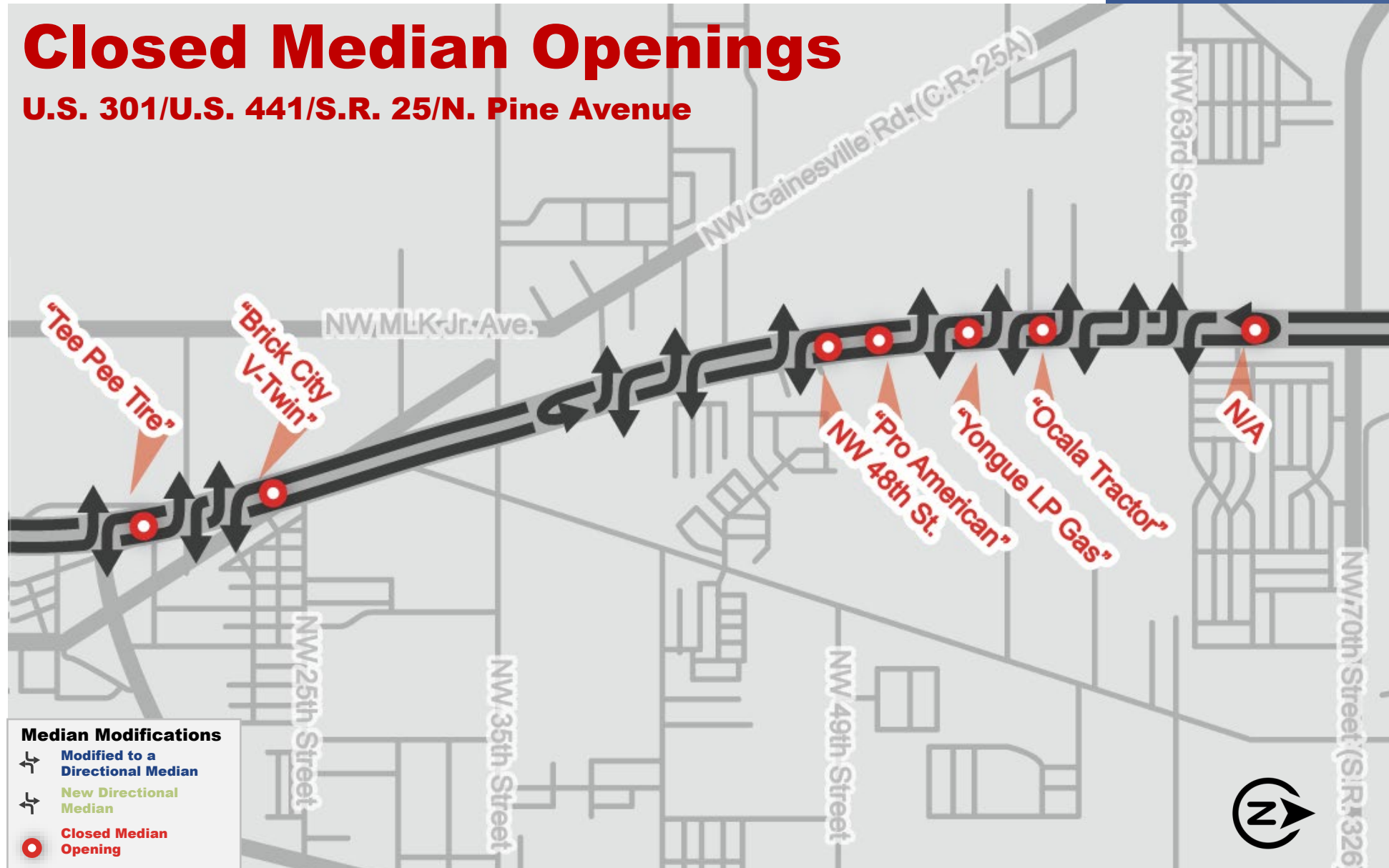
U.S. 301/U.S. 441/S.R. 25/N. Pine Avenue



Proposed Medians

Closed Median Openings

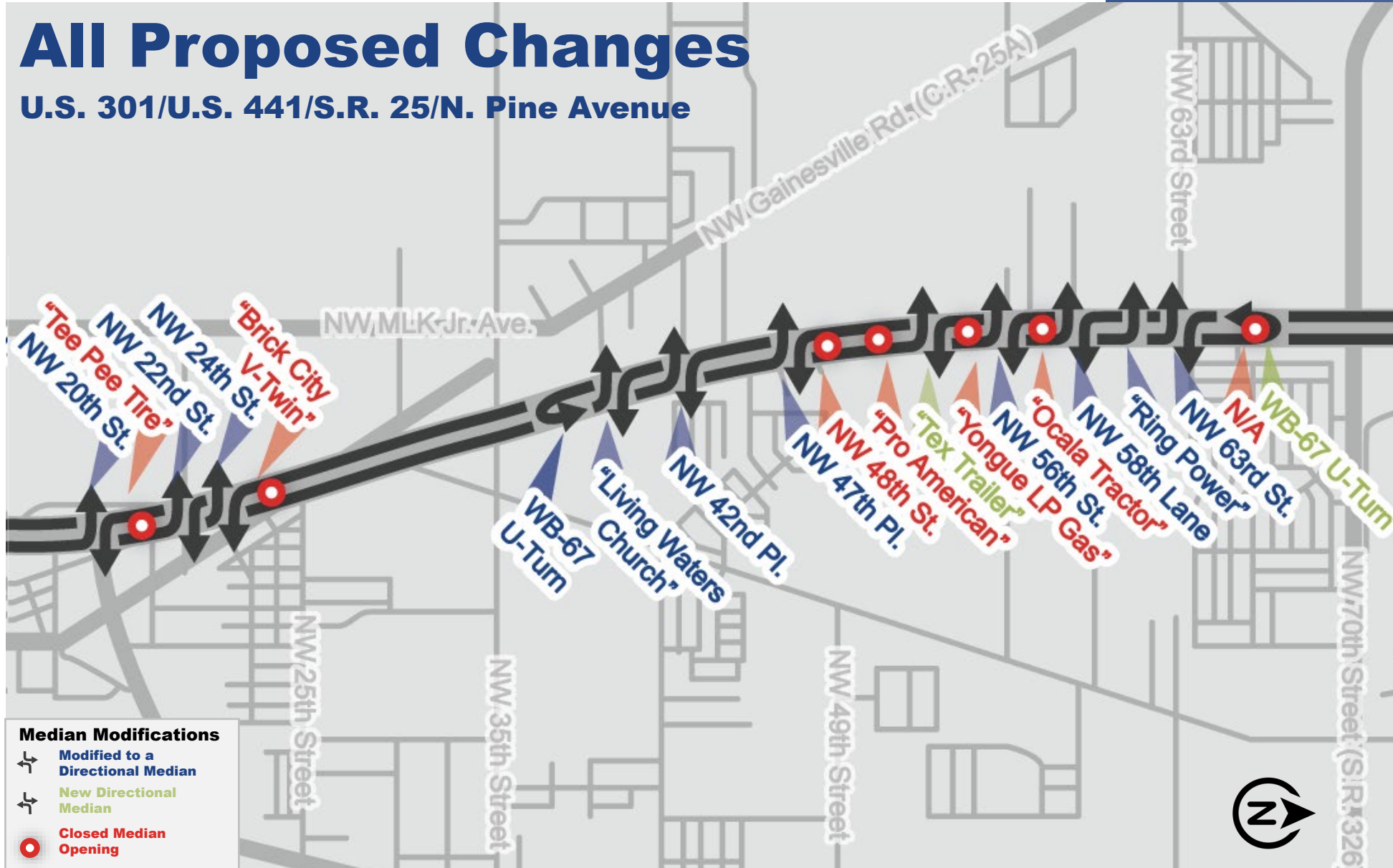
U.S. 301/U.S. 441/S.R. 25/N. Pine Avenue



Proposed Medians

All Proposed Changes

U.S. 301/U.S. 441/S.R. 25/N. Pine Avenue



Median Modifications

- Modified to a Directional Median
- New Directional Median
- Closed Median Opening

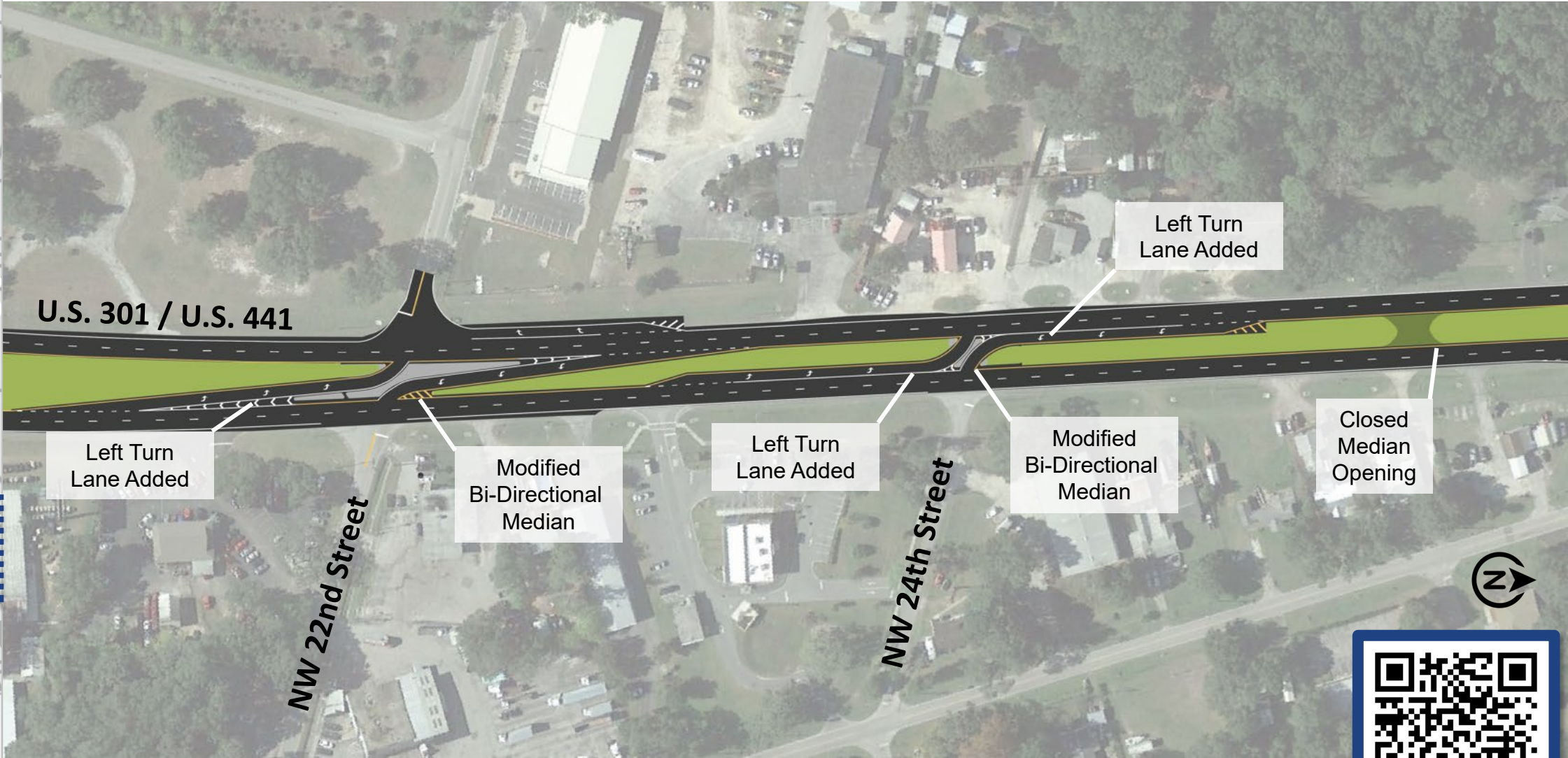
U.S. 301/U.S. 441 at NW 20th Street



For Detailed Plans Visit: <https://www.cflroads.com/project/441136-1>



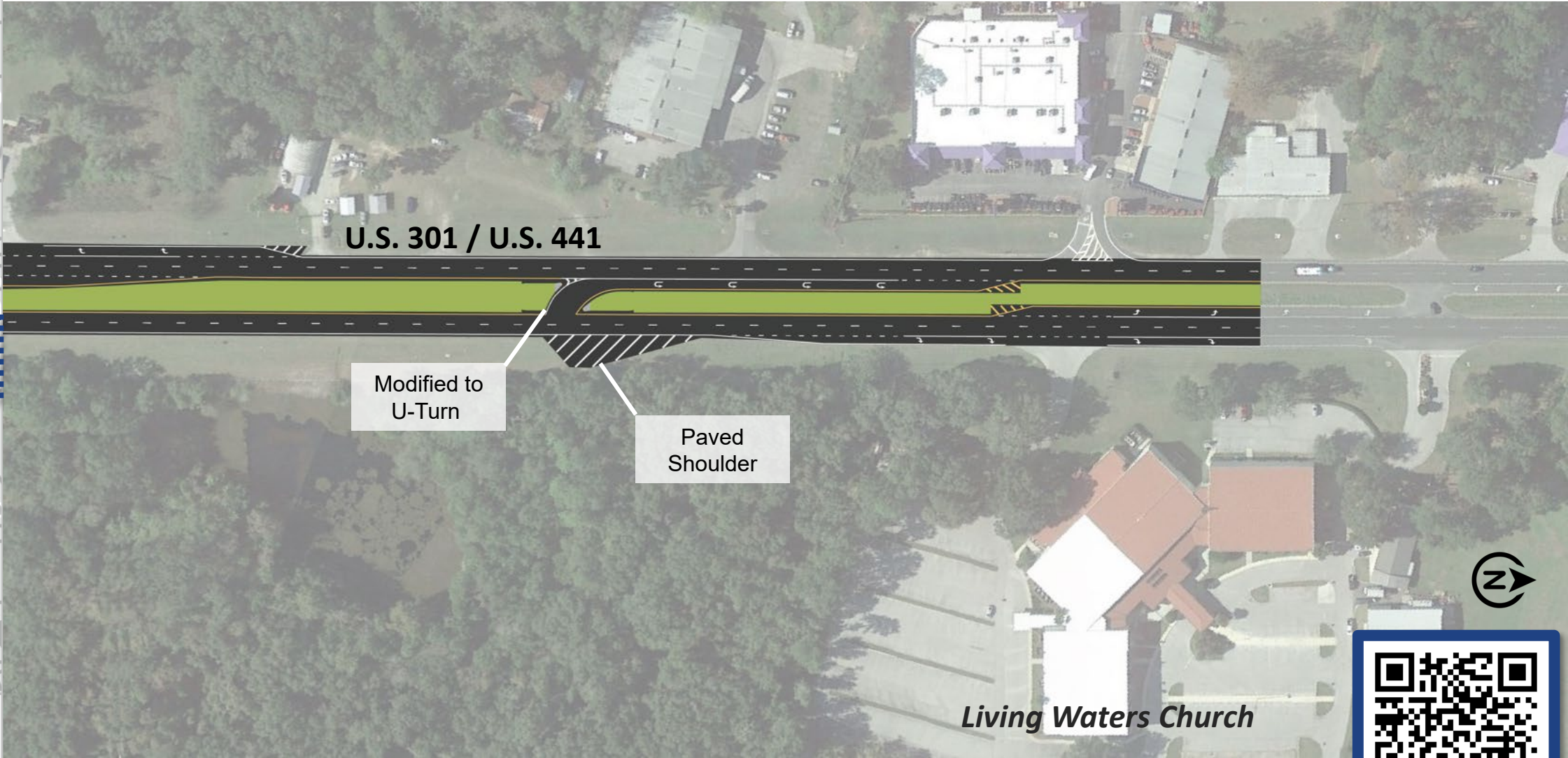
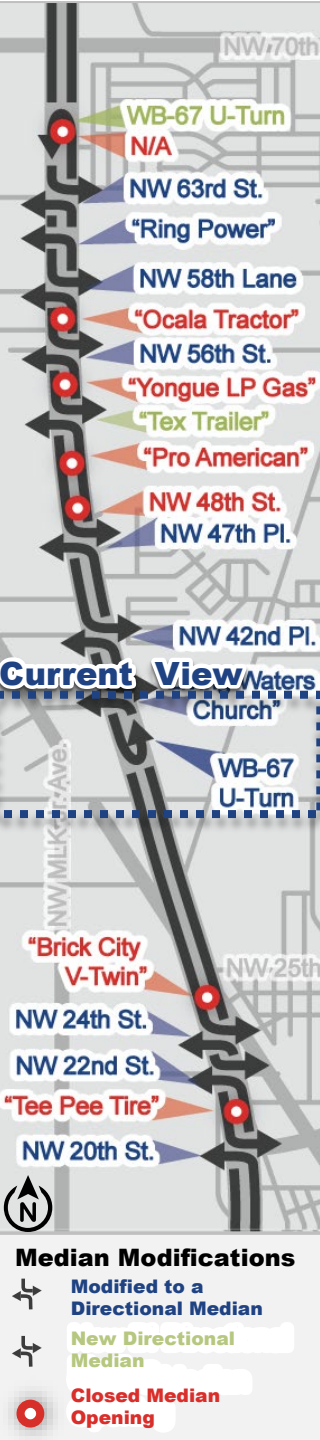
U.S. 301/U.S. 441 at NW 22nd and NW 24th Street



For Detailed Plans Visit: <https://www.cflroads.com/project/441136-1>



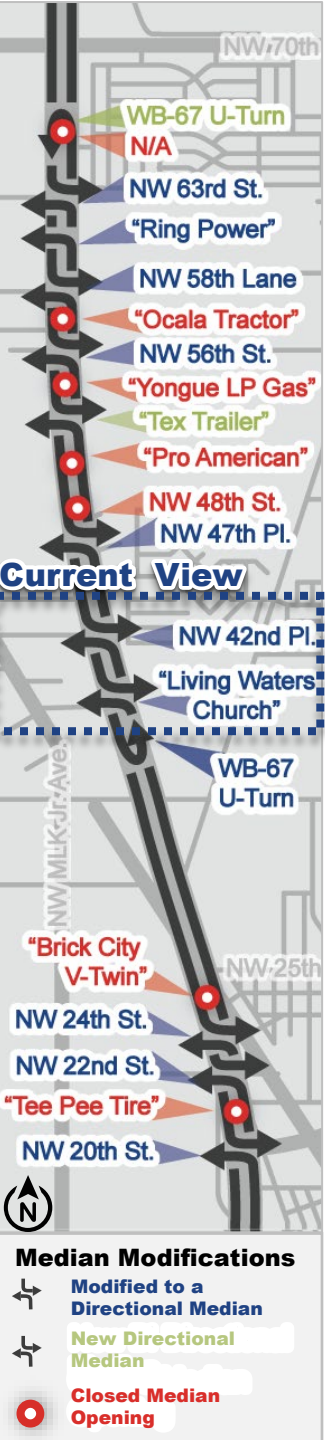
U.S. 301/U.S. 441: WB-67 U-Turn



For Detailed Plans Visit: <https://www.cflroads.com/project/441136-1>



U.S. 301/U.S. 441 at NW 42nd Place



For Detailed Plans Visit: <https://www.cflroads.com/project/441136-1>



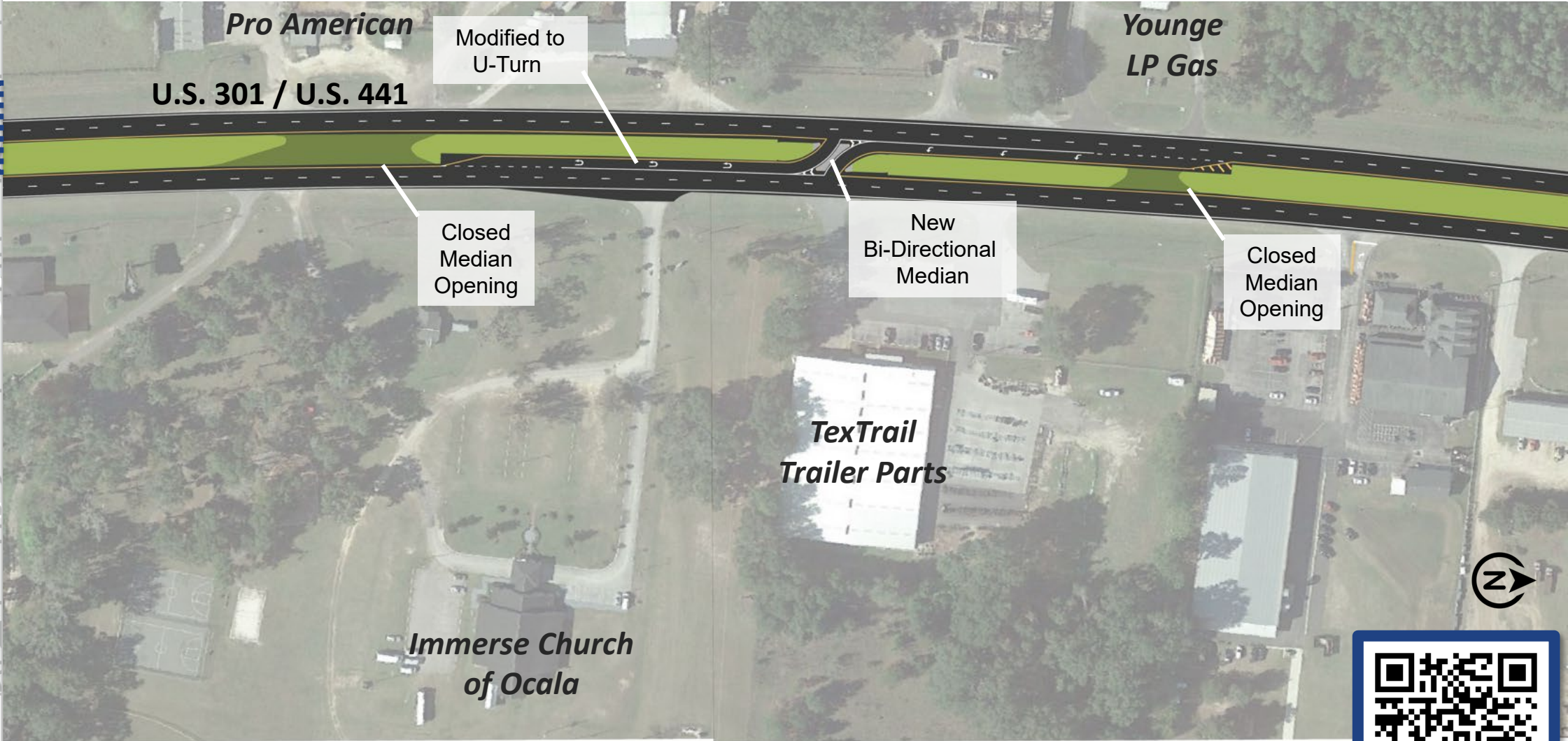
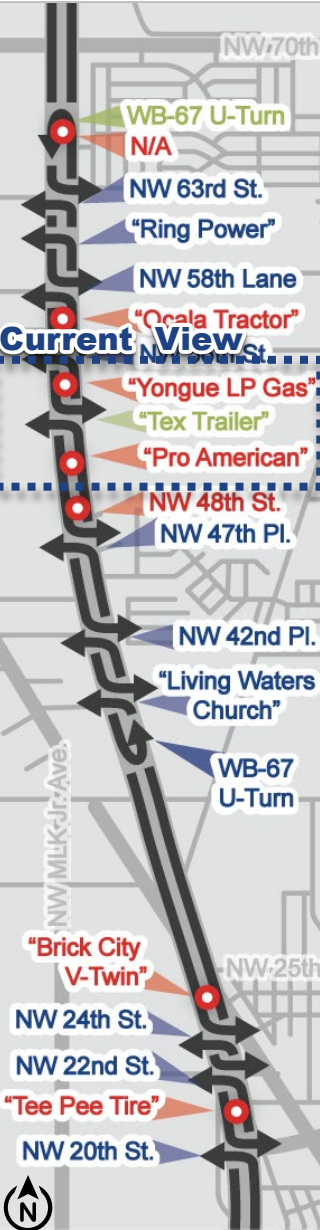
U.S. 301/U.S. 441 at NW 47th Place



For Detailed Plans Visit: <https://www.cflroads.com/project/441136-1>



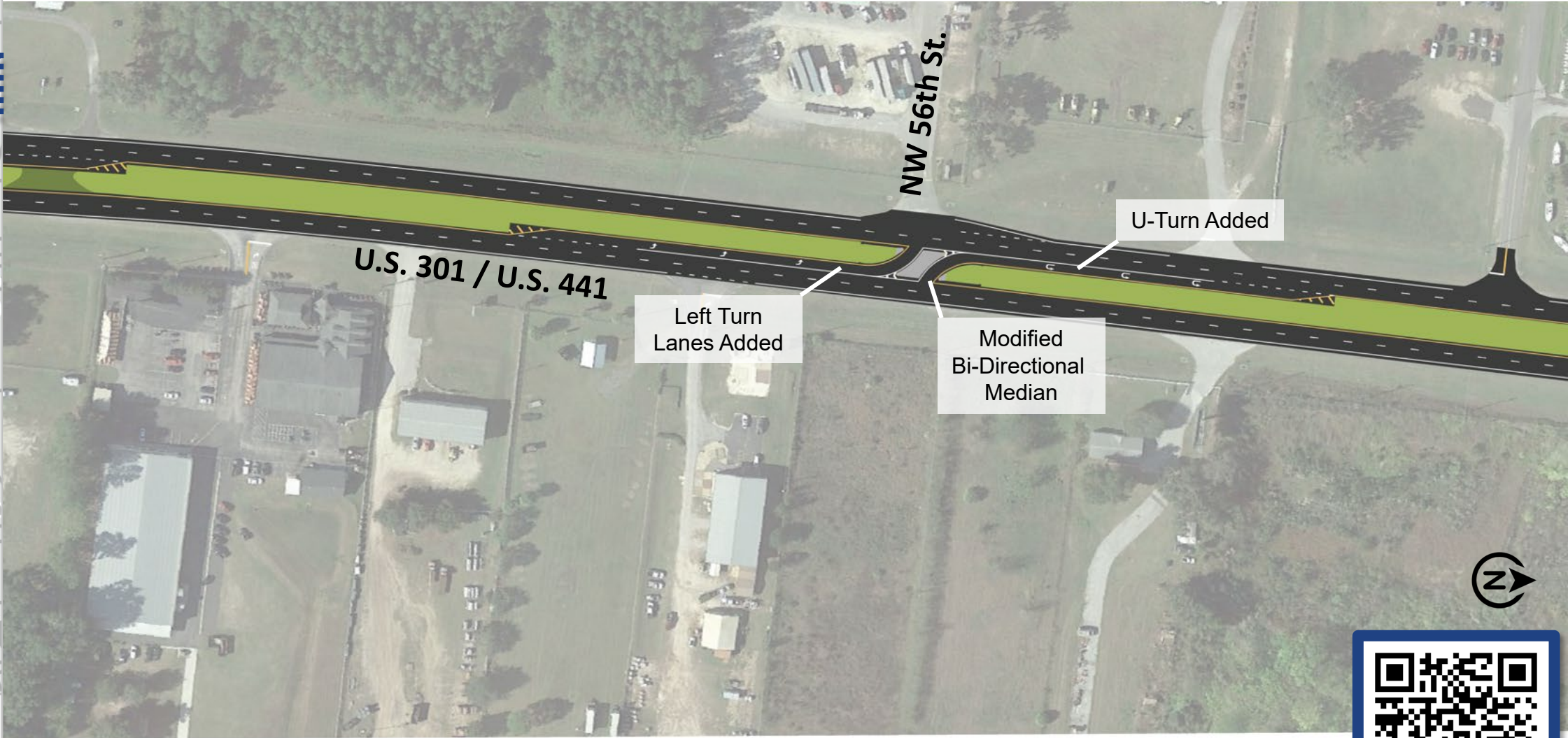
U.S. 301/U.S. 441 at "Tex Trailer"



For Detailed Plans Visit: <https://www.cflroads.com/project/441136-1>



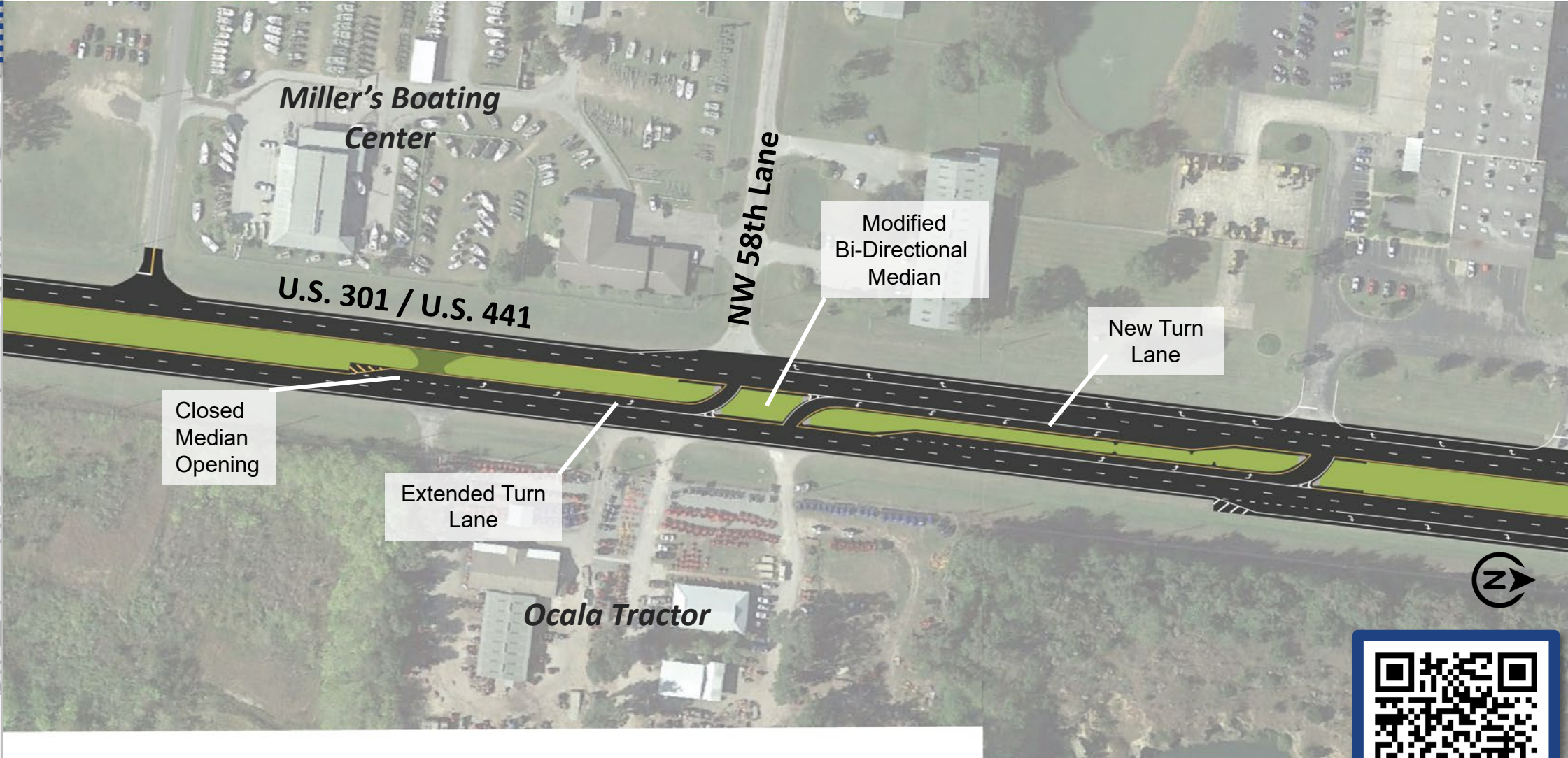
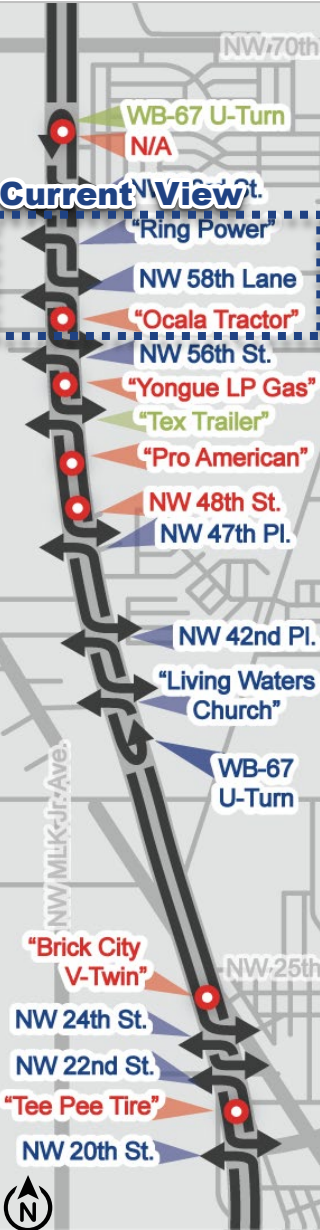
U.S. 301/U.S. 441 at NW 56th Street



For Detailed Plans Visit: <https://www.cflroads.com/project/441136-1>



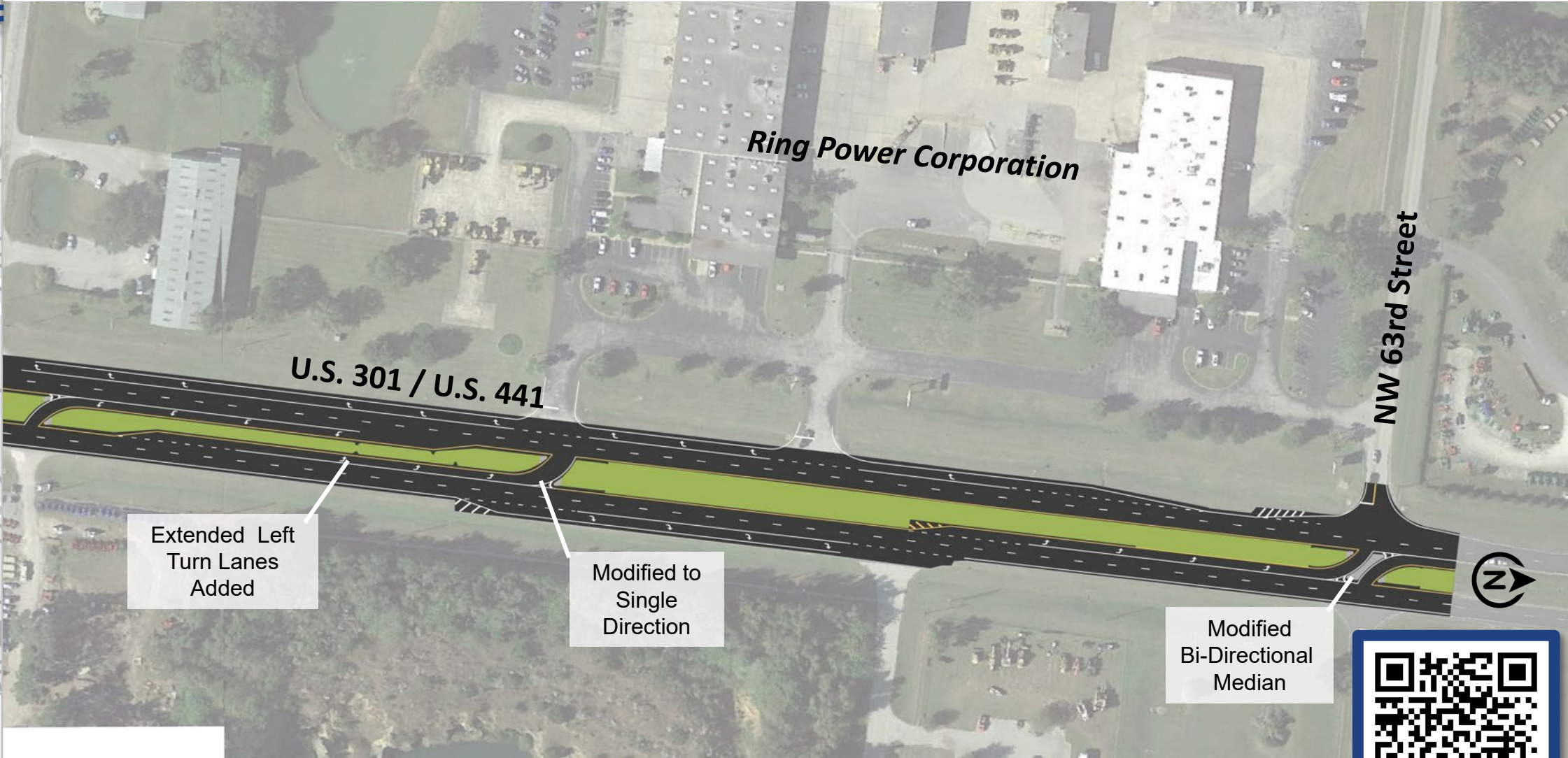
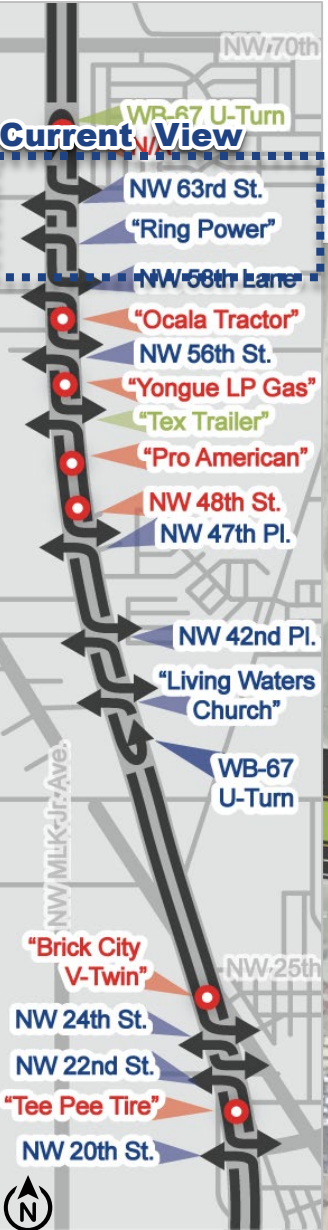
U.S. 301/U.S. 441 at NW 58th Lane



For Detailed Plans Visit: <https://www.cflroads.com/project/441136-1>



U.S. 301/U.S. 441 at "Ring Power" and NW 63rd St.



Extended Left Turn Lanes Added

Modified to Single Direction

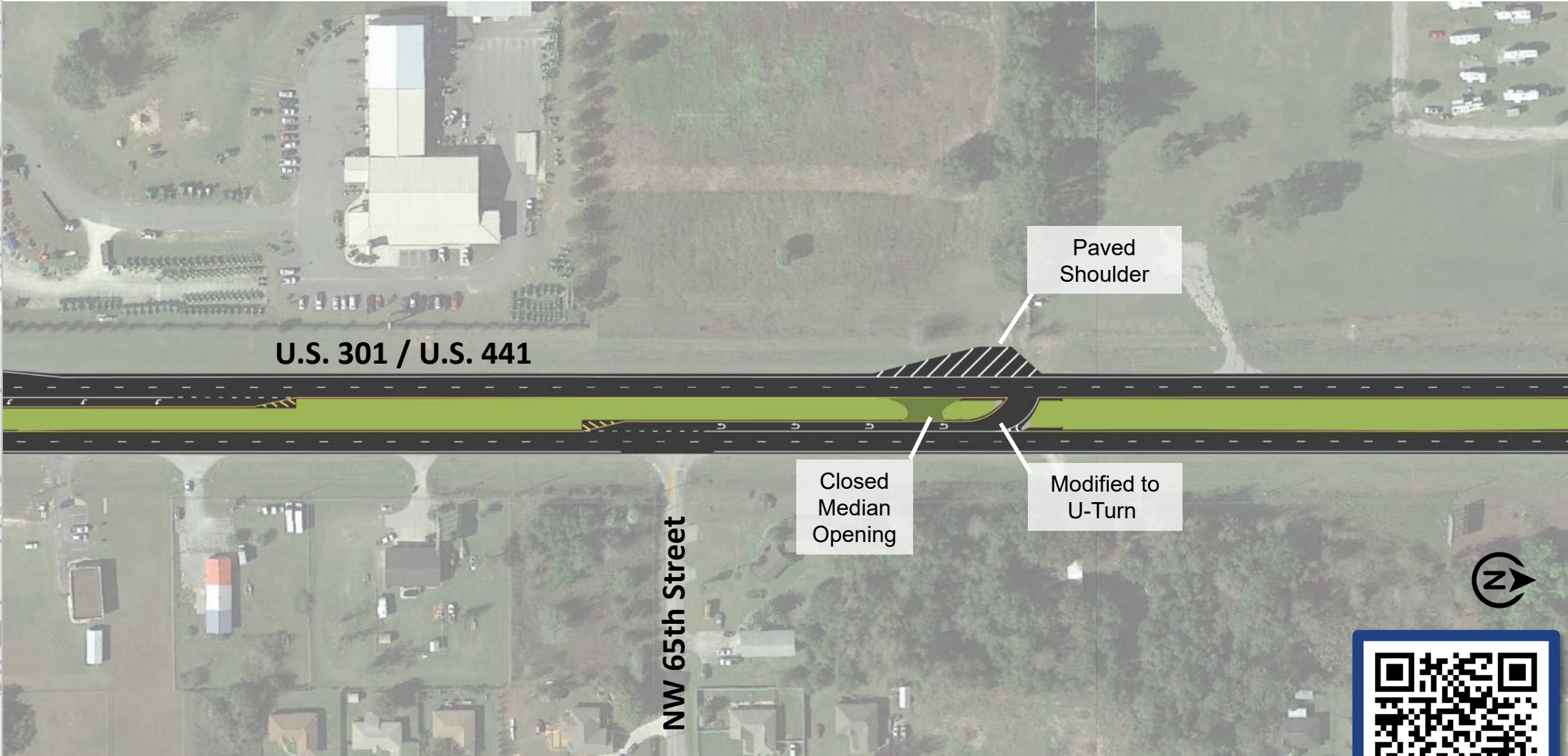
Modified Bi-Directional Median

- Median Modifications**
- Modified to a Directional Median
 - New Directional Median
 - Closed Median Opening

For Detailed Plans Visit: <https://www.cflroads.com/project/441136-1>



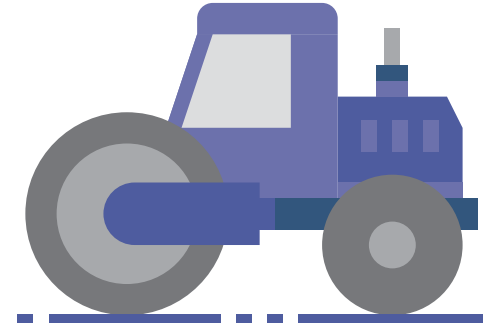
U.S. 301/U.S. 441: WB-67 U-Turn



For Detailed Plans Visit: <https://www.cflroads.com/project/441136-1>



Estimated Schedule and Construction Cost



Design

Anticipated to
be Complete
Spring 2021

Construction

Anticipated
to Begin
Summer 2021
Estimated Cost:
\$17.8 Million


Right of Way

Within
Existing

How You Can Get Involved...

- **Provide a Verbal Comment**
 - **In Person**
 - **Virtually**
- **Submit a Written Comment Through:**
 - **A Comment Card**
 - **GoToWebinar**
 - **The Project's Web Page**
 - **The Project Manager directly**

Providing a Verbal Comment

 January 27, 2021	U.S. 301/U.S. 441 Median Modification and Resurfacing Marion County		Number
	Financial Project Identification (FPID) No.: 441136-1		<input type="text"/>

SPEAKER CARD	Please Print		
	Name:	_____	_____
		Last	First
	Address:	_____	
		Number and Street	
		_____	_____
	City	State	Zip Code
	Phone:	(_____)	
		Area Code	
	Representing:		
	Self _____	Civic Organization _____	
	Firm _____	Homeowners Association _____	
	Government Agency _____	Other _____	

Please limit your comments to no more than 3 minutes.

Providing a Verbal Comment: Virtually



Unmute Here →

U.S. 301/U.S. 441 Resurfacing from NW 20th Street to the U.S. 301/U.S. 441 Interchange

Roadway Resurfacing – Median Modifications

Marion County, Florida
Financial Project Identification (FPID) No.: 441136-1

Public Hearing – January 27, 2021
Florida Department of Transportation

Audio controls: MUTED, Microphone Array (Conexant ISST Au...), Speakers (Conexant ISST Audio), Talking: Carolyn Fitzwilliam

Questions: [Enter a question for staff]

Webinar Practice Session
Webinar ID: 748-785-643
This session is being recorded.
GoToWebinar



Unmute Here ↑

1:16

FDOT

U.S. 301/U.S. 441 Resurfacing from NW 20th Street to the U.S. 301/U.S. 441 Interchange

Roadway Resurfacing – Median Modifications

Marion County, Florida
Financial Project Identification (FPID) No.: 441136-1

Public Hearing – January 27, 2021
Florida Department of Transportation

Heart icon

U.S. 301/U.S. 441 Median Modifications
and Resurfacing

Marion County

Financial Project Identification (FPID) No.: 441136-1




Public Hearing
January 27, 2021

PLEASE PRINT CLEARLY

COMMENT CARD

Multiple horizontal lines for writing a comment.

Name: _____
Address: _____
City/State/Zip: _____
Email: _____



Providing a Written Comment

Submit a Comment Card

1. Fill out a comment card and drop it in the comment box.
2. Take or download a comment card with you and mail it to the address shown on the comment card by **February 10, 2021**.

Providing a Written Comment: GoToWebinar



U.S. 301/U.S. 441 Resurfacing from NW 20th Street to the U.S. 301/U.S. 441 Interchange

Roadway Resurfacing – Median Modifications

Marion County, Florida
Financial Project Identification (FPID) No.: 441136-1

Public Hearing – January 27, 2021
Florida Department of Transportation

Questions

[Enter a question for staff]



Providing a Written Comment: The Project's Web Page

The screenshot shows a web browser displaying the FDOT project page for 441136-1. The page features the FDOT logo at the top, a navigation menu with options like 'CFLRoads Home', 'Lane Closures', 'Construction Projects', 'Future Projects', 'News', and 'Resources'. The main content area includes a map of the project location, a 'Project Details' sidebar with information such as 'Work Type: Resurfacing', 'Phase: Design', 'Length: 8.846 miles', 'City: Ocala', 'County: Marion', 'Road: SR 200, SR 25, US 301, US 441', and 'Letting: 05/26/2021'. Below the map is an 'About' section with text describing project improvements. A red arrow points from the 'About' text to a blue button labeled 'Send a comment or ask a question about this project'.



For Project Updates Visit:
<https://www.cflroads.com/project/441136-1>

Providing a Written Comment:

Contact the FDOT Project Manager

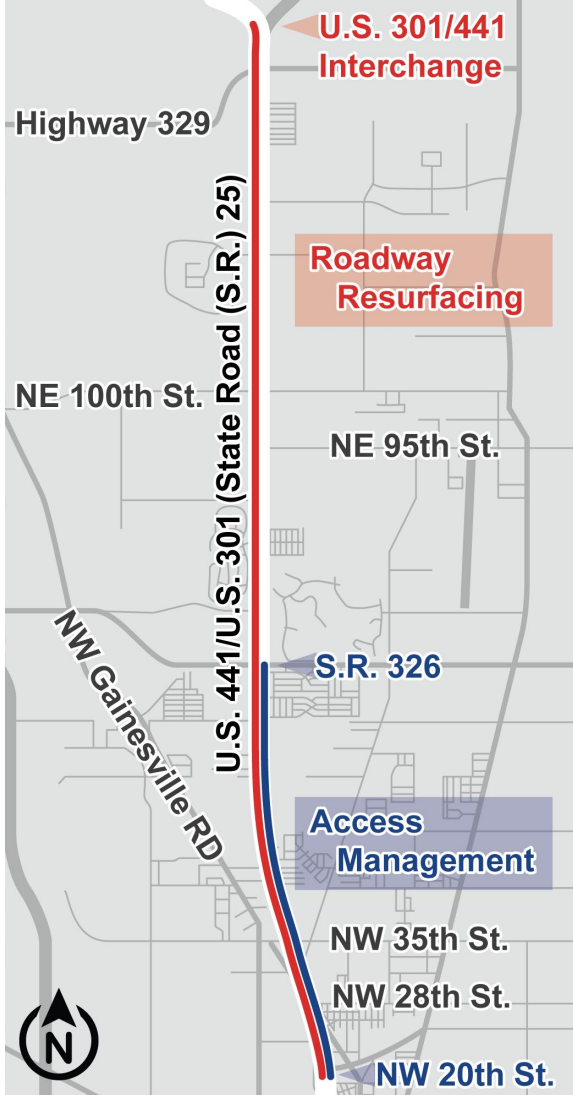
Megan Owens
FDOT Project Manager

Megan Owens
District 5 Consultant Project Manager
719 S. Woodland Boulevard, MS 542
DeLand, FL 32720

Megan.Owens@dot.state.fl.us
386-943-5140

Providing a Verbal Comment

- **State Your Name**
- **State Your Address**
- **Give Your Comment**
- **Please Keep Your Comment to Three Minutes**



For Additional Information Please Contact

Megan Owens
District 5 Consultant Project Manager
719 S. Woodland Boulevard, MS 542
DeLand, FL 32720



Megan.Owens@dot.state.fl.us

386-943-5140



For Project Updates Visit:
<https://www.cflroads.com/project/441136-1>