MATCHLINE A

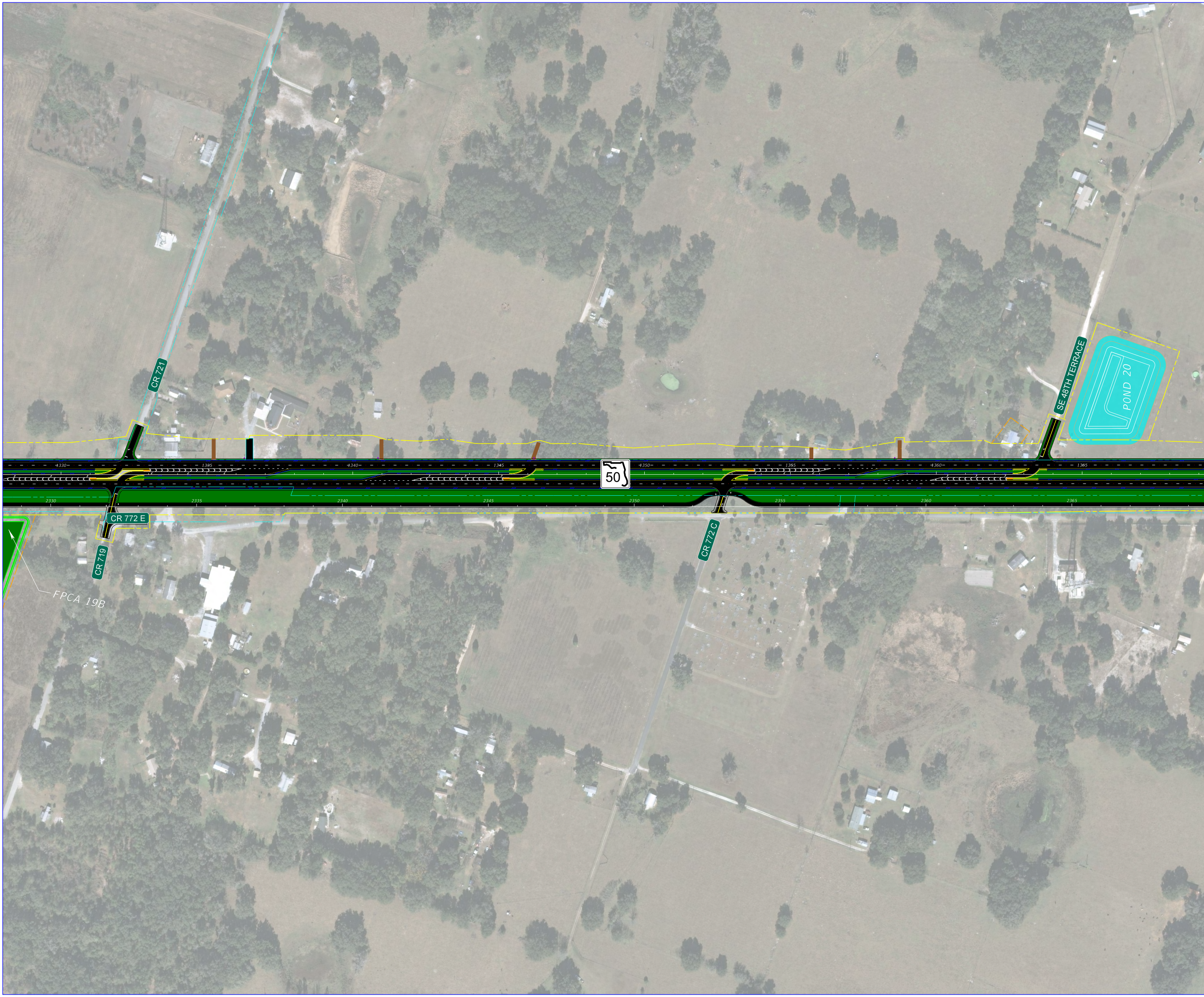
CR 721
SE 48TH TERRACE
POND 20
1330
1335
1340
1345
1350
1355
1360
1365
50
2330
2335
2340
2345
2350
2355
2360
2365
CR 772 E
CR 719
CR 772 C
FPCA 19B

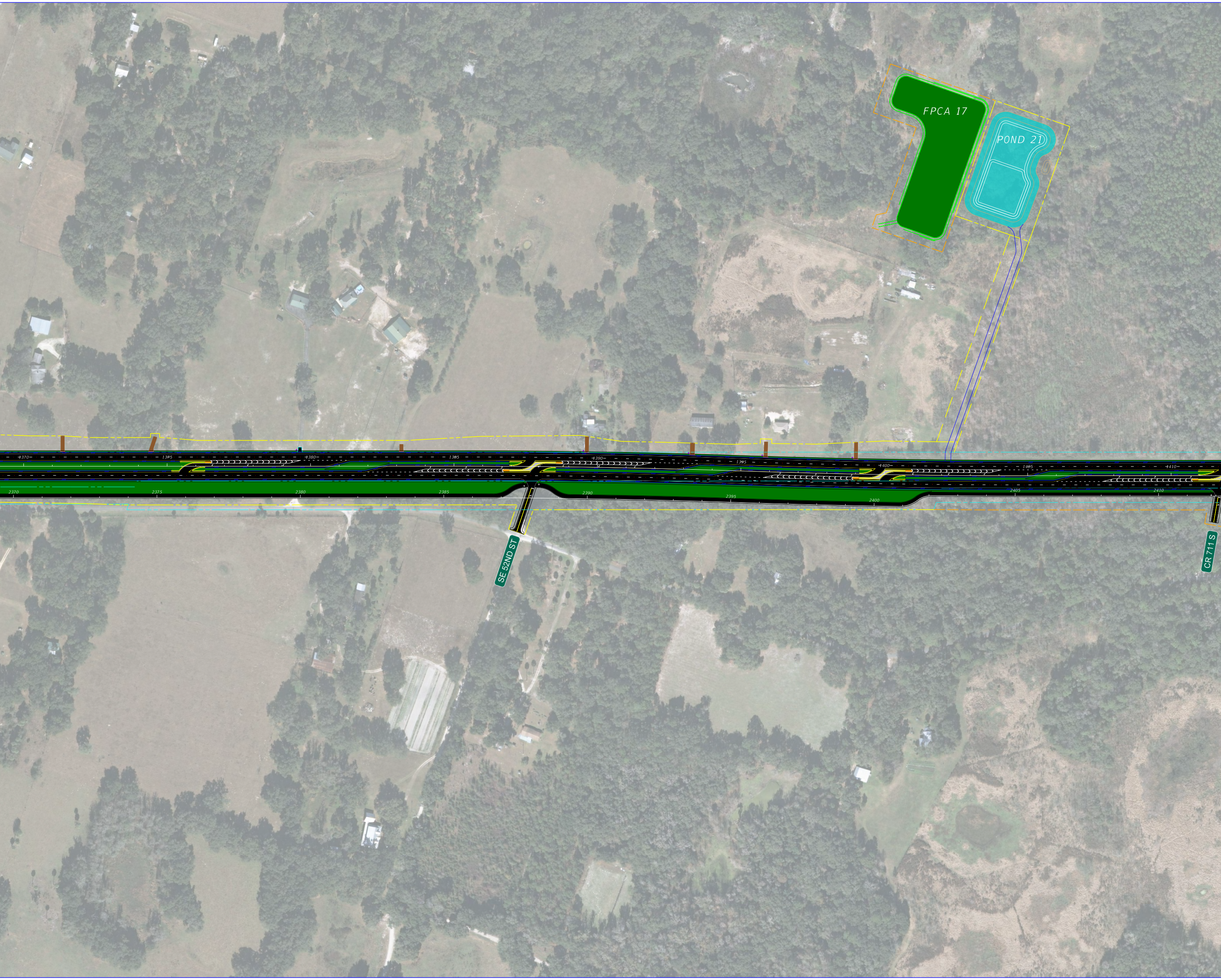
FPCA 17
POND 21
1370
1375
1380
1385
1390
1395
1400
1405
1410
2370
2375
2380
2385
2390
2395
2400
2405
2410
SE 52ND ST
CR 711 S

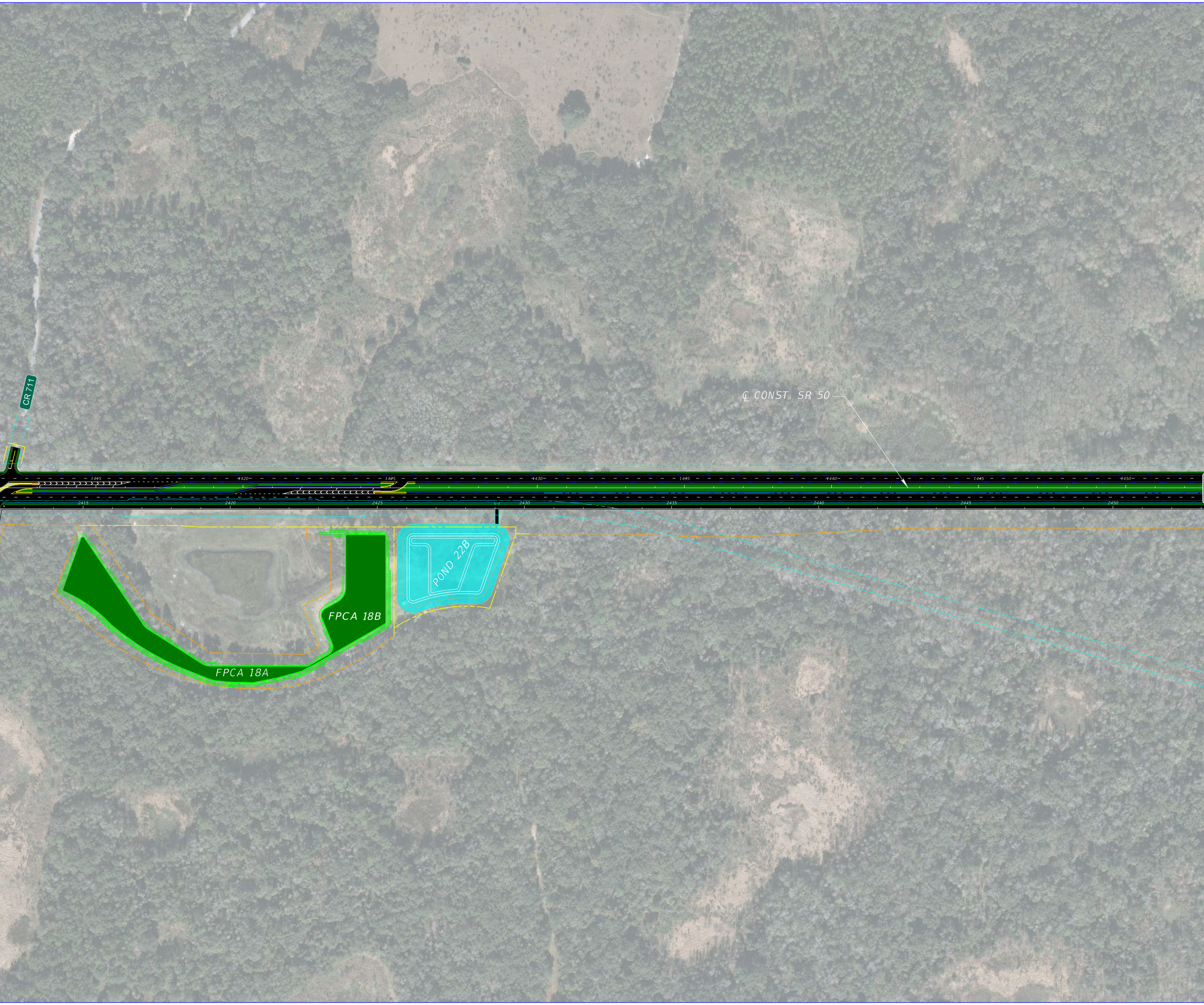CR 711
℄ CONST. SR 50
1415
1420
1425
1430
1435
1440
1445
1450
2415
2420
2425
2430
2435
2440
2445
2450
POND 22B
FPCA 18B
FPCA 18A

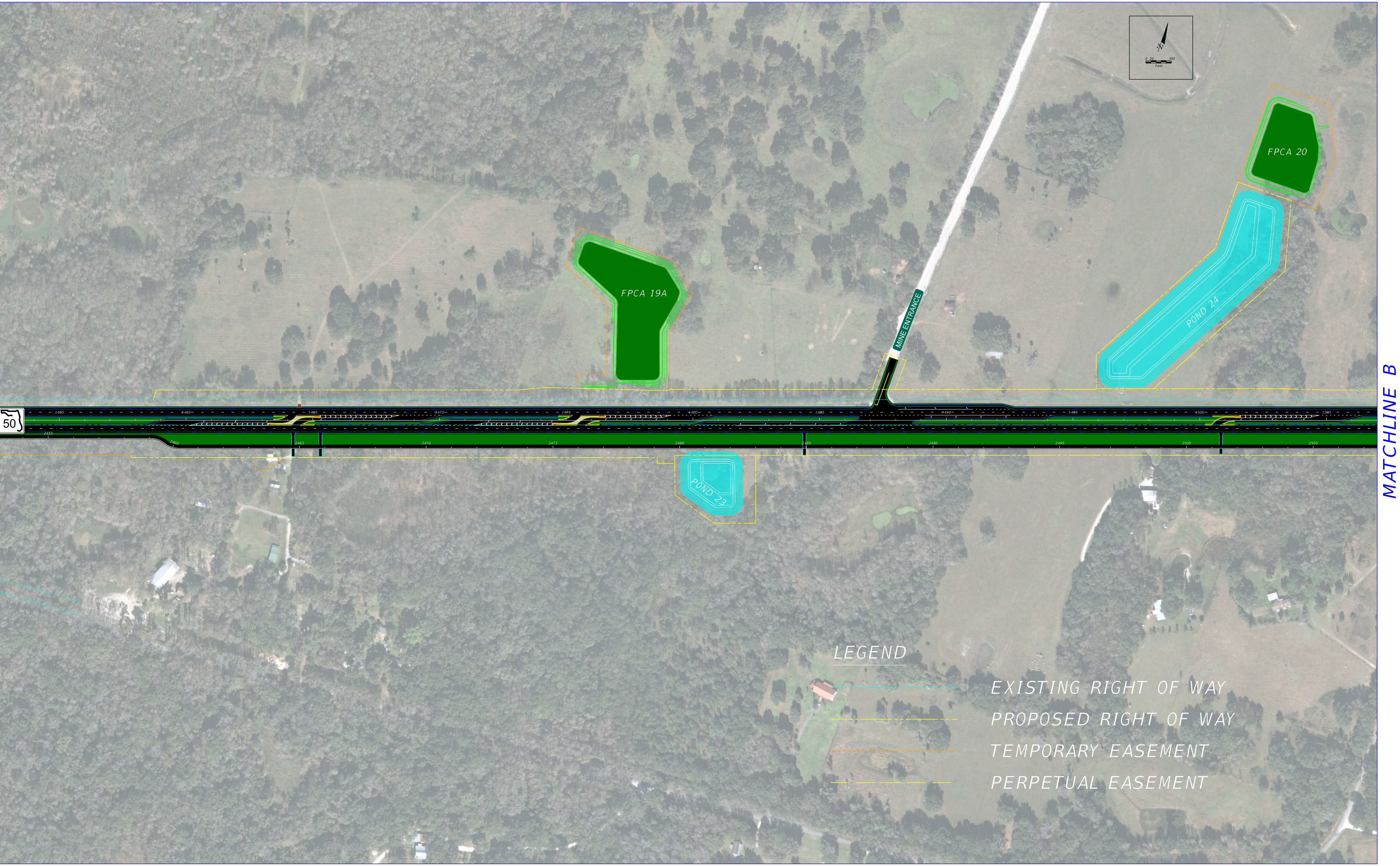
FPCA 20
FPCA 19A
MINE ENTRANCE
POND 24
POND 23
50
MATCHLINE B
LEGEND
EXISTING RIGHT OF WAY
PROPOSED RIGHT OF WAY
TEMPORARY EASEMENT
PERPETUAL EASEMENT
Feet