

STATE OF FLORIDA DEPARTMENT OF TRANSPORTATION
TECHNICAL REPORT COVERSHEET

650-050-38
ENVIRONMENTAL
MANAGEMENT
08/22

DRAFT UTILITY ASSESSMENT PACKAGE (PART 2)

Florida Department of Transportation

District 5

S.R. 60 Project Development and Environment (PD&E) Study

Limits of Project: Prairie Lake Road to Florida's Turnpike

Osceola County, Florida

Financial Management Number: 452574-1

ETDM Number: 14563

Date: August 2025

The environmental review, consultation, and other actions required by applicable federal environmental laws for this project are being, or have been, carried out by the Florida Department of Transportation (FDOT) pursuant to 23 U.S.C. § 327 and a Memorandum of Understanding dated May 26, 2022 and executed by the Federal Highway Administration and FDOT.

Authorized Signature

Daniel P. Shull, P.E.

Print/Type Name

Drainage Engineer

Title

220 West Garden Street, Suite 700

Address

Pensacola, FL 32502

Address

Seal

AT&T Distribution

Daniel Shull

From: AT&T_FL_811 <g27896@att.com>
Sent: Monday, August 4, 2025 12:35 PM
To: Daniel Shull
Subject: RE: 452574-1 - SR 60 Utility Information

Daniel,

Per our records that area is services by CenturyLink.

AT&T_FL_811
g27896@att.com
AT&T, South Florida Construction & Engineering

From: Daniel Shull <Daniel.Shull@mottmac.com>
Sent: Monday, August 4, 2025 12:31 PM
To: AT&T_FL_811 <g27896@att.com>; LUDLAM, PAUL <pl101r@att.com>
Cc: Aaron DePury <Aaron.DePury@mottmac.com>
Subject: RE: 452574-1 - SR 60 Utility Information

Thanks for the response!

We pulled the attached RGB markups from a previous project that did some improvements along SR 60 between US 441 and the Turnpike (FPID 441036-1-52-01). Can you confirm if these lines are no longer in service or are these now serviced by CenturyLink? The information shown on these drawings is what we included on our sheets.

Thanks,

Daniel Shull, PE

Project Engineer Transportation

D +18506029768
daniel.shull@mottmac.com

Mott MacDonald Restricted

From: AT&T_FL_811 <g27896@att.com>
Sent: Monday, August 4, 2025 11:25 AM
To: Daniel Shull <Daniel.Shull@mottmac.com>; LUDLAM, PAUL <pl101r@att.com>
Cc: AT&T_FL_811 <g27896@att.com>; Aaron DePury <Aaron.DePury@mottmac.com>
Subject: RE: 452574-1 - SR 60 Utility Information

Daniel,

The area you are requesting is not within the area serviced by AT&T
This area is serviced by CenturyLink.

AT&T_FL_811

g27896@att.com

AT&T, South Florida Construction & Engineering

From: Daniel Shull <Daniel.Shull@mottmac.com>

Sent: Monday, August 4, 2025 11:59 AM

To: LUDLAM, PAUL <pl101r@att.com>

Cc: AT&T_FL_811 <g27896@att.com>; Aaron DePury <Aaron.DePury@mottmac.com>

Subject: RE: 452574-1 - SR 60 Utility Information

Importance: High

Mr. Ludlam,

I'm following up in regards to the FDOT's PD&E Study on SR 60 in Osceola County. Could you provide any markups of AT&T facilities on the attached PDF by Wednesday? We are scheduled to submit our final Utility Assessment Package this Friday and would like to make sure we have the best information included.

Attached are our latest sheets. The information shown for AT&T was taken from the previous project between US 441 and the Turnpike.

Let me know if you have any questions or need anything.

Thanks,

Daniel Shull, PE

Project Engineer Transportation

D +18506029768

daniel.shull@mottmac.com

Mott MacDonald Restricted

From: Daniel Shull

Sent: Tuesday, July 1, 2025 8:14 AM

To: LUDLAM, PAUL <pl101r@att.com>

Cc: AT&T_FL_811 <g27896@att.com>

Subject: RE: 452574-1 - SR 60 Utility Information

Mr. Ludlam,

I just wanted to follow up and see if you'd had a chance to review the utility sheets for the SR 60 PD&E project and if you had any comments or markups. We're scheduled to submit our Draft Utility Assessment Package next week, so if you could have any comments to me this week that would be greatly appreciated.

Let me know if you have any questions or need anything.

Thanks,

Daniel Shull, PE

Project Engineer Transportation

D +18506029768

daniel.shull@mottmac.com

From: AT&T_FL_811 <g27896@att.com>
Sent: Wednesday, June 11, 2025 6:38 AM
To: LUDLAM, PAUL <pl101r@att.com>
Cc: Daniel Shull <Daniel.Shull@mottmac.com>
Subject: FW: 452574-1 - SR 60 Utility Information

Greetings,

I am assisting Dino Farruggio by referring the **Drawing/Map Markup Request** below to you for handling. The FL contact map did **not have a listing for the exact location** of this request. **You are a nearby engineer.**

Please respond directly to Daniel Shull Daniel.Shull@mottmac.com

Thanks,

AT&T_FL_811

g27896@att.com

AT&T, North Florida Construction & Engineering

Mott MacDonald Restricted

From: Daniel Shull <Daniel.Shull@mottmac.com>
Sent: Monday, June 9, 2025 4:32 PM
To: AT&T_FL_811 <g27896@att.com>
Cc: Aaron DePury <Aaron.DePury@mottmac.com>
Subject: 452574-1 - SR 60 Utility Information

Hello Mr. Farruggio,

We are working on a project for SR 60 in Osceola County, Florida for the Florida Department of Transportation (FDOT). The project is a PD&E Study that is evaluating alternatives to widen SR 60 to four-lanes from Prairie Lake Road to the Florida Turnpike (SR 91). As part of this project, we are putting together information related to the existing utilities along the corridor. Attached are sheets showing the existing utilities within these limits. The information shown on these sheets is based on either field information or existing plans that we have reviewed. Existing plans were obtained for the area between US 441 and the Turnpike and the utilities shown should reflect the information from these projects.

Please review the attached plans and provide any markups or additional details. Let me know if you have any questions.

Thanks!

Daniel Shull, PE

Project Engineer - Transportation

D +18506029768

daniel.shull@mottmac.com



Mott MacDonald
220 West Garden Street Suite 700
Pensacola
FL 32502
United States of America

[Website](#) | [LinkedIn](#) | [Instagram](#) | [Facebook](#) | [YouTube](#)

The information contained in this e-mail is intended only for the person or entity to which it is addressed and may contain confidential and/or privileged material. If you are not the intended recipient of this e-mail, the use of this information or any disclosure, copying or distribution is prohibited and may be unlawful. If you received this in error, please contact the sender and delete the material from any computer.

Mott MacDonald Restricted

CONTRACT PLANS COMPONENTS

- ROADWAY PLANS
- SIGNING AND PAVEMENT MARKING PLANS
- SIGNALIZATION PLANS
- LIGHTING PLANS

UTILITY MARKUPS FROM 441036-1

INDEX OF ROADWAY PLANS

SHEET NO.	SHEET DESCRIPTION
1	KEY SHEET
2	SIGNATURE SHEET
3 - 5	SUMMARY OF PAY ITEMS
6 - 7	TYPICAL SECTIONS
8	SUMMARY OF DRAINAGE STRUCTURES
9	OPTIONAL MATERIALS TABULATION
10	PROJECT LAYOUT
11	PROJECT CONTROL
12	GENERAL NOTES
13 - 19	ROADWAY PLANS
20 - 23	ROADWAY PROFILES
24	TRAFFIC MONITORING SITE
25	INTERSECTION DETAILS
26 - 27	DRAINAGE STRUCTURES
28 - 74	ROADWAY CROSS SECTIONS
75 - 76	STORM WATER POLLUTION PREVENTION PLAN (SWPPP)
77 - 78	EROSION CONTROL PLAN
79 - 91	TEMPORARY TRAFFIC CONTROL PLANS
92 - 99	UTILITY ADJUSTMENTS
SQ-1 - SQ-12	SUMMARY OF QUANTITIES
GR-1*	ROADWAY SOIL SURVEY

* This sheet is included in the Index of Roadway Plans only to indicate that it is part of the Roadway Plans. This sheet is contained in a separate digitally signed and sealed document.

GOVERNING STANDARD PLANS:

Florida Department of Transportation, FY 2020-2021 Standard Plans for Road and Bridge Construction and applicable Interim Revisions (IRs).

Standard Plans for Road Construction and associated /Rs are available at the following website: <http://www.fdot.gov/design/standardplans>

Standard Plans for Bridge Construction are included in the Structures Plans Component

GOVERNING STANDARD SPECIFICATIONS:

Florida Department of Transportation, July 2020 Standard Specifications for Road and Bridge Construction at the following website: <http://www.fdot.gov/programmanagement/Implemented/SpecBooks>

STATE OF FLORIDA
DEPARTMENT OF TRANSPORTATION

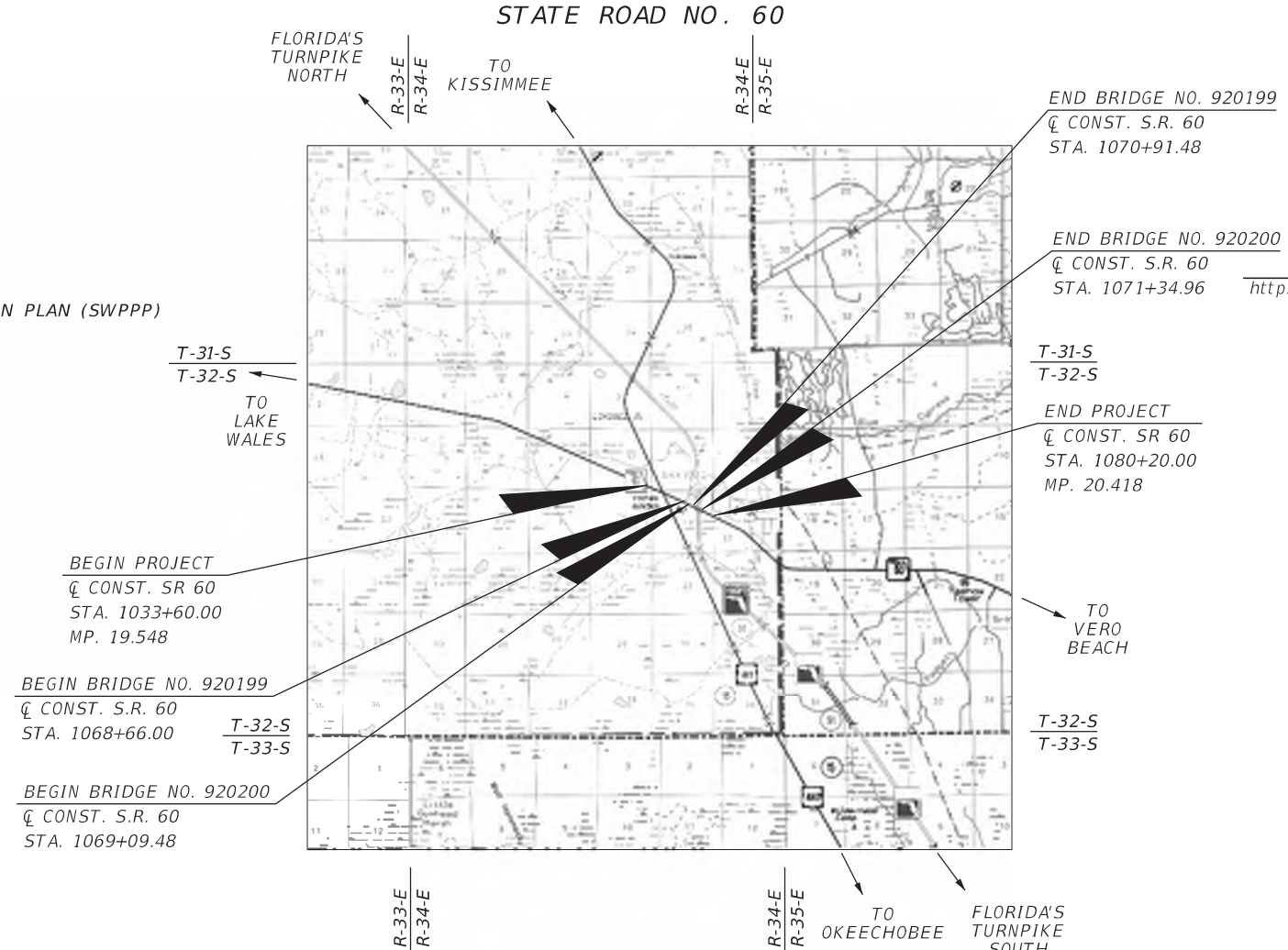
CONTRACT PLANS

FINANCIAL PROJECT ID 441036-1-52-01

(FEDERAL FUNDS)

OSCEOLA COUNTY (92070)

STATE ROAD NO. 60



THIS COPY TO BE MARKED AND RETURNED USING THE FOLLOWING COLOR CODES:

RED Existing utilities that are:
 (a) To be removed or relocated horizontally, or
 (b) To be placed out-of-service (deactivated) but left in place.

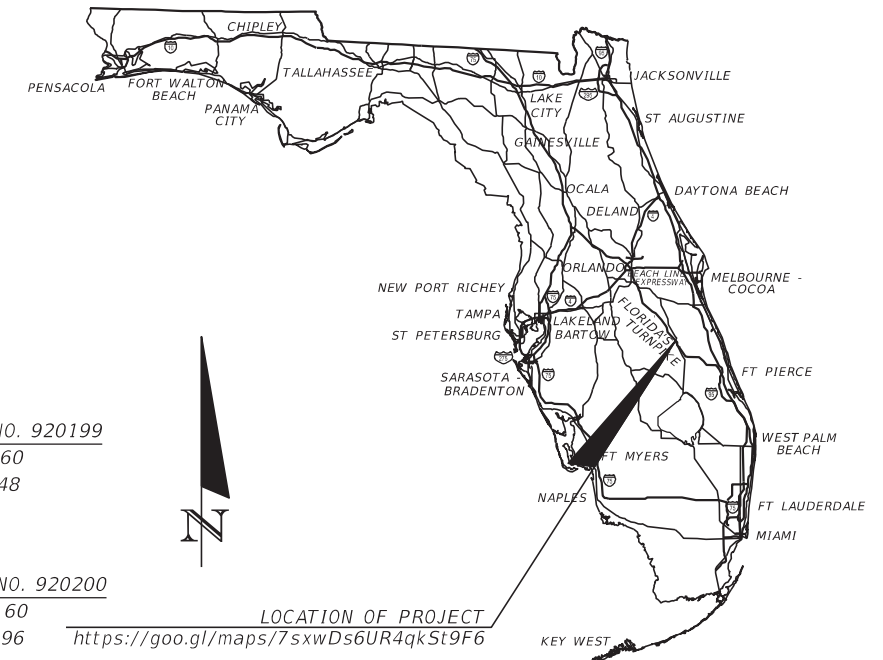
GREEN Existing utilities: To remain in place with no adjustment.

BROWN Utilities that are:
 (a) Existing and are to be adjusted vertically, but are to remain in the same horizontal alignment, or
 (b) New utilities to be installed.

AT&T FL GREENLINES

2/14/2020

THIS PROJECT TO BE LET TO CONTRACT WITH FINANCIAL PROJECT ID: 439487-1-52-01



Approved Phase II Utility Contact Plans dated January 9, 2020

ROADWAY PLANS
ENGINEER OF RECORD:

MICHAEL GREENBERG, P.E.
 P.E. NO.: 77802
 DEWBERRY ENGINEERS, INC.
 800 NORTH MAGNOLIA AVE., SUITE 1000
 ORLANDO, FL 32803
 CONTRACT NO.: C-9L04
 VENDOR NO.: F130746510001
 CERTIFICATE OF AUTHORIZATION NO.: 8794

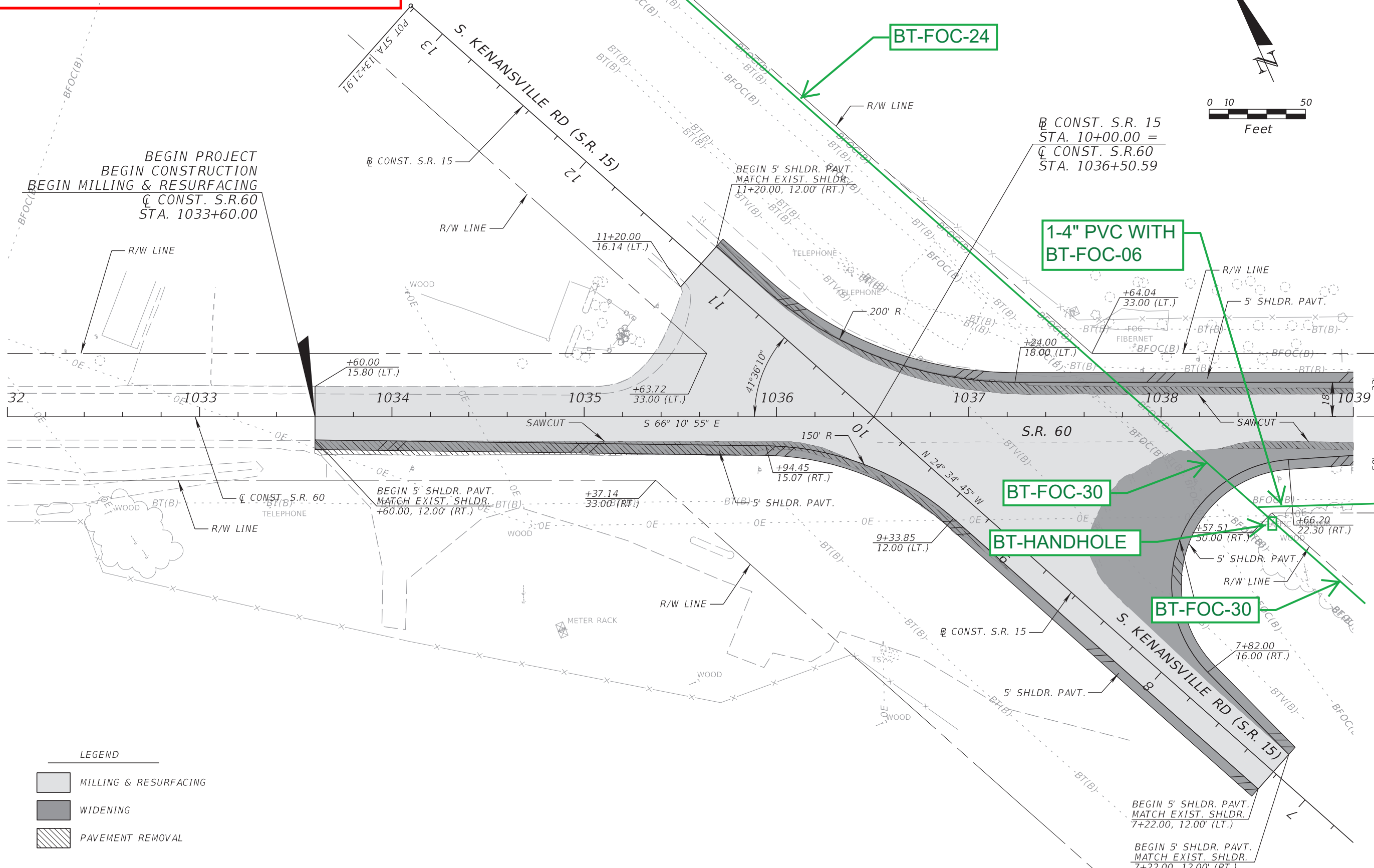
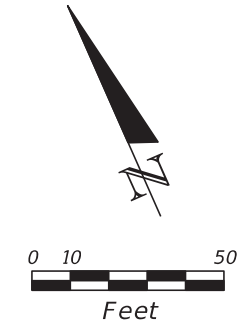
FDOT PROJECT MANAGER:

ZACHARY SULLIVAN, P.E.

CONSTRUCTION CONTRACT NO.	FISCAL YEAR	SHEET NO.
	21	1

THE OFFICIAL RECORD OF THIS SHEET IS THE ELECTRONIC FILE DIGITALLY SIGNED AND SEALED UNDER RULE 61G15-23.004, F.A.C.

UTILITY MARKUPS FROM 441036-1



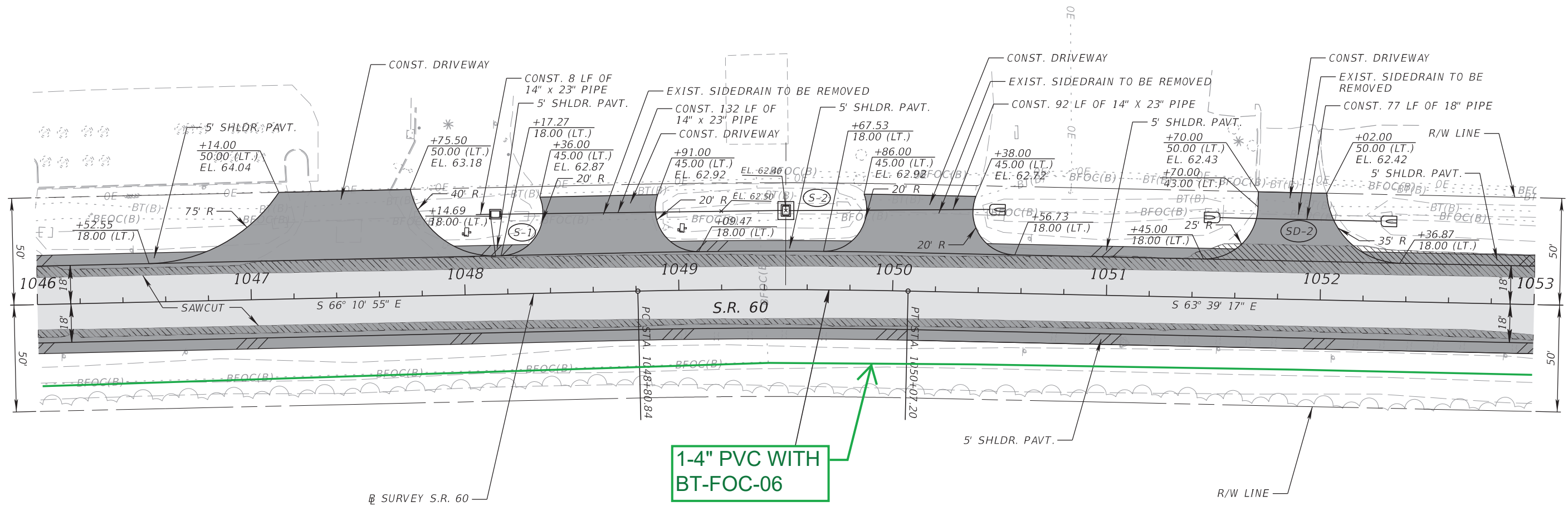
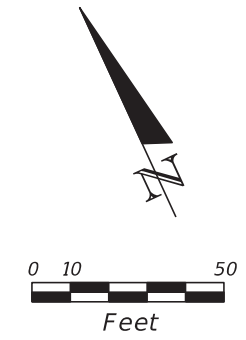
LEGEND

	MILLING & RESURFACING
	WIDENING
	PAVEMENT REMOVAL

REVISIONS				MICHAEL GREENBERG, P.E. P.E. LICENSE NUMBER 77802 DEWBERRY ENGINEERS INC. 800 NORTH MAGNOLIA AVENUE SUITE 1000 ORLANDO, FL 32803 CERTIFICATE OF AUTHORIZATION 8794	STATE OF FLORIDA DEPARTMENT OF TRANSPORTATION			ROADWAY PLAN (1) SR 60	SHEET NO. 13
DATE	DESCRIPTION	DATE	DESCRIPTION		ROAD NO.	COUNTY	FINANCIAL PROJECT ID		
					SR 60	OSCEOLA	441036-1-52-01		

THE OFFICIAL RECORD OF THIS SHEET IS THE ELECTRONIC FILE DIGITALLY SIGNED AND SEALED UNDER RULE 61G15-23.004, F.A.C.

UTILITY MARKUPS FROM 441036-1



LEGEND

	MILLING & RESURFACING
	WIDENING
	PAVEMENT REMOVAL

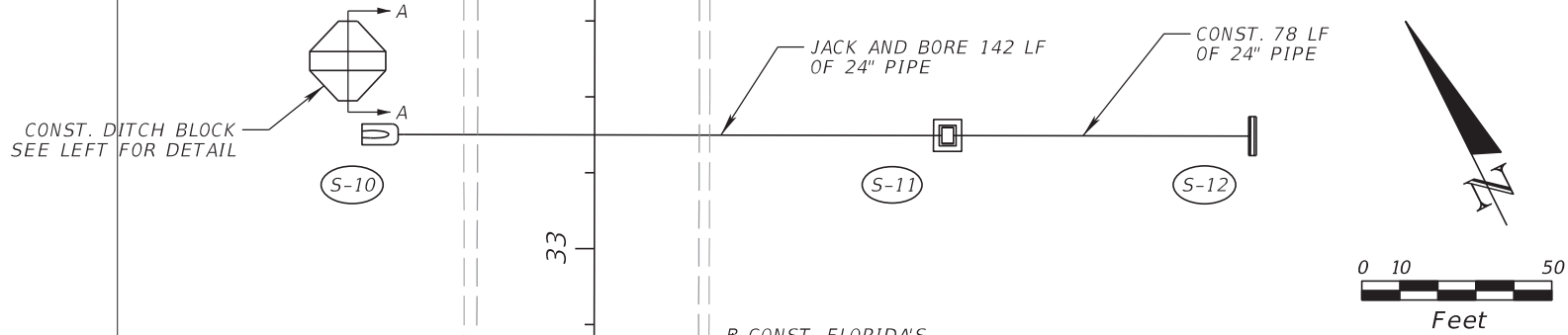
CURVE C1
 P.I. STA. 1049+44.03
 $\Delta = 2^\circ 31' 38''$ (RT)
 $D = 2^\circ 00' 00''$
 $T = 63.19'$
 $L = 126.37'$
 $R = 2,864.93'$
 P.C. STA. 1048+80.84
 P.T. STA. 1050+07.20
 $e = 0.034$

1-4" PVC WITH BT-FOC-06

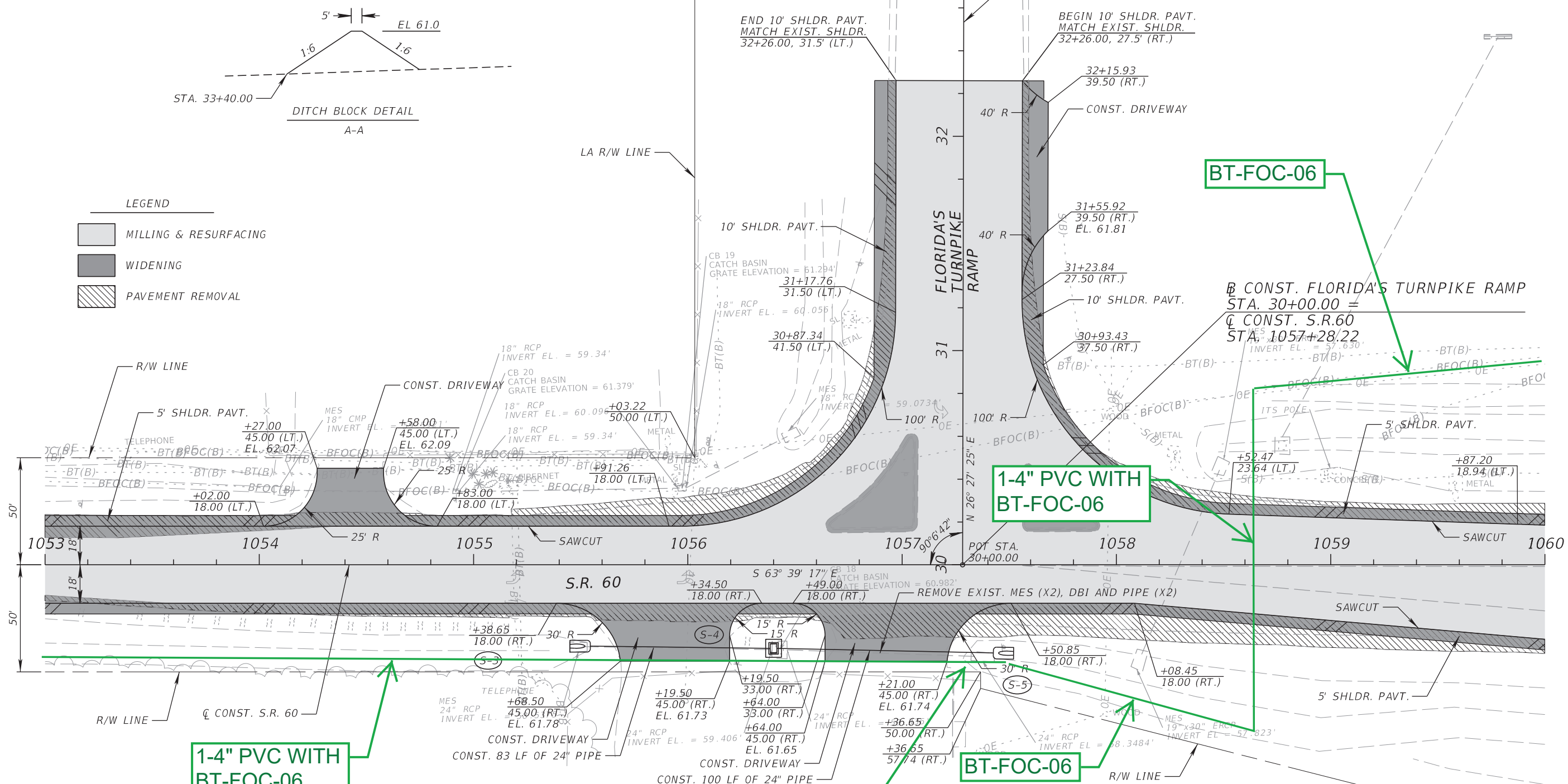
<table border="1"> <thead> <tr> <th colspan="2">REVISIONS</th> <th colspan="2"></th> </tr> <tr> <th>DATE</th> <th>DESCRIPTION</th> <th>DATE</th> <th>DESCRIPTION</th> </tr> </thead> <tbody> <tr> <td> </td> <td> </td> <td> </td> <td> </td> </tr> </tbody> </table>				REVISIONS				DATE	DESCRIPTION	DATE	DESCRIPTION					MICHAEL GREENBERG, P.E. P.E. LICENSE NUMBER 77802 DEWBERRY ENGINEERS INC. 800 NORTH MAGNOLIA AVENUE SUITE 1000 ORLANDO, FL 32803 CERTIFICATE OF AUTHORIZATION 8794			STATE OF FLORIDA DEPARTMENT OF TRANSPORTATION			ROADWAY PLAN (3) SR 60	SHEET NO. 15
REVISIONS																							
DATE	DESCRIPTION	DATE	DESCRIPTION																				
ROAD NO.		COUNTY		FINANCIAL PROJECT ID																			
SR 60		OSCEOLA		441036-1-52-01																			

THE OFFICIAL RECORD OF THIS SHEET IS THE ELECTRONIC FILE DIGITALLY SIGNED AND SEALED UNDER RULE 61G15-23.004, F.A.C.

UTILITY MARKUPS FROM 441036-1



- LEGEND**
- MILLING & RESURFACING
 - WIDENING
 - PAVEMENT REMOVAL



1-4" PVC WITH BT-FOC-06

1-4" PVC WITH BT-FOC-06

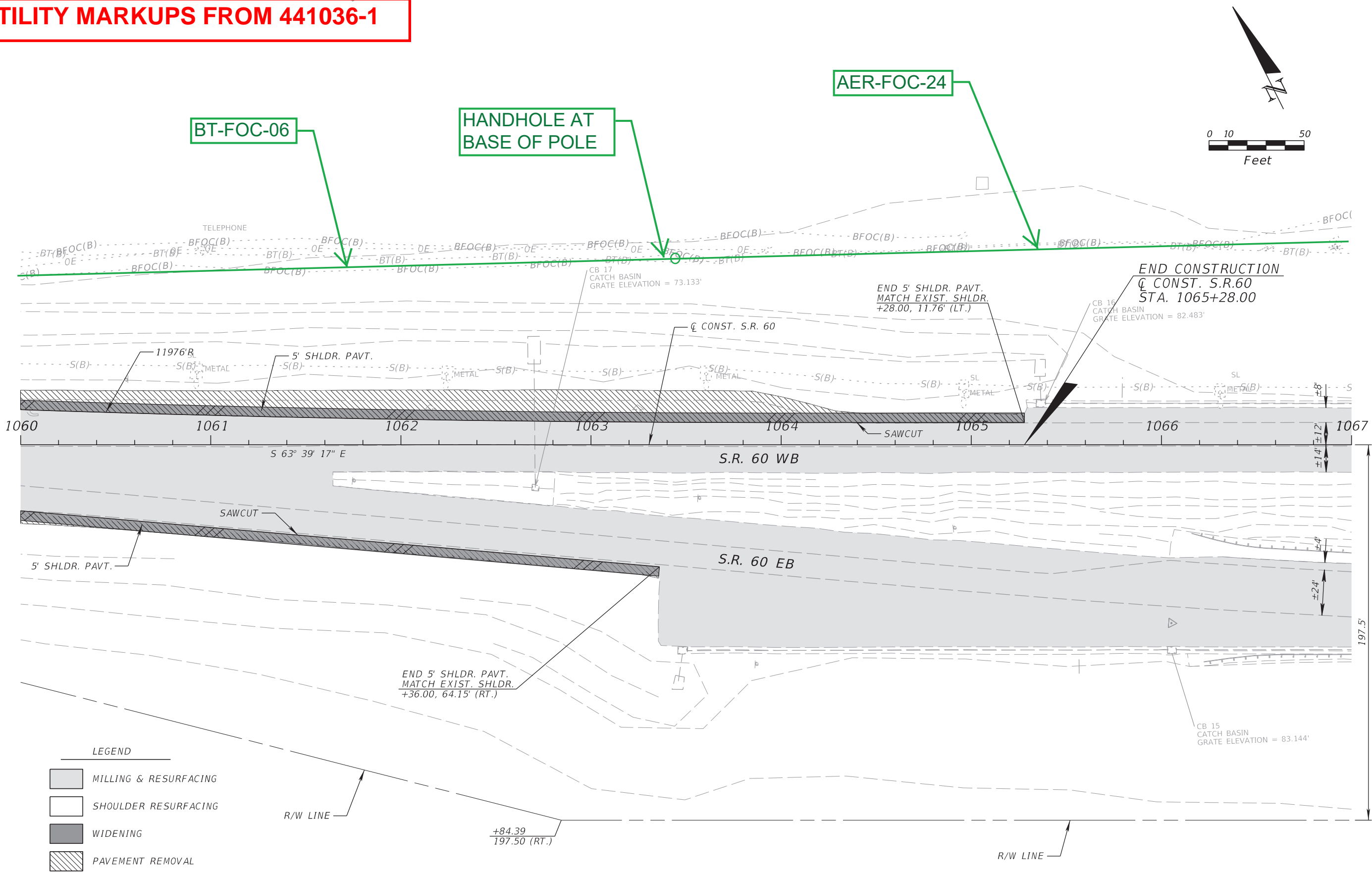
BT-FOC-06

BT-FOC-06

PIPE ENDS

DATE	DESCRIPTION	DATE	DESCRIPTION	STATE OF FLORIDA DEPARTMENT OF TRANSPORTATION			SHEET NO.
				ROAD NO.	COUNTY	FINANCIAL PROJECT ID	16
				SR 60	OSCEOLA	441036-1-52-01	

UTILITY MARKUPS FROM 441036-1

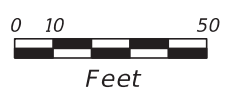
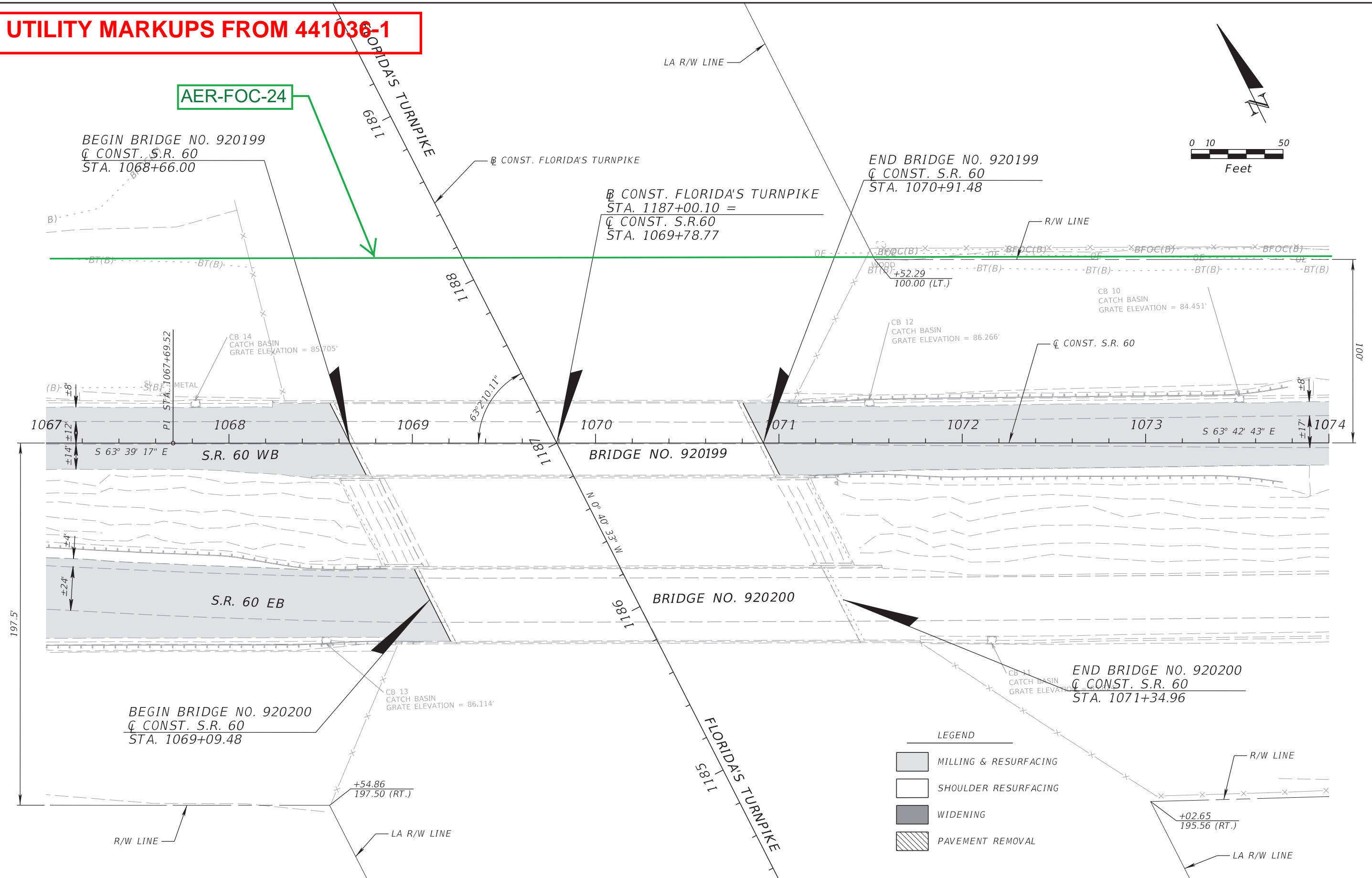


THE OFFICIAL RECORD OF THIS SHEET IS THE ELECTRONIC FILE DIGITALLY SIGNED AND SEALED UNDER RULE 61G15-23.004, F.A.C.

REVISIONS				MICHAEL GREENBERG, P.E. P.E. LICENSE NUMBER 77802 DEWBERRY ENGINEERS INC. 800 NORTH MAGNOLIA AVENUE SUITE 1000 ORLANDO, FL 32803 CERTIFICATE OF AUTHORIZATION 8794	STATE OF FLORIDA DEPARTMENT OF TRANSPORTATION			ROADWAY PLAN (5) SR 60	SHEET NO.
DATE	DESCRIPTION	DATE	DESCRIPTION		ROAD NO.	COUNTY	FINANCIAL PROJECT ID		
						SR 60	OSCEOLA		441036-1-52-01

UTILITY MARKUPS FROM 441036-1

AER-FOC-24







LEGEND

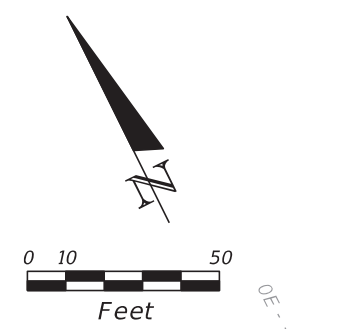
	MILLING & RESURFACING
	SHOULDER RESURFACING
	WIDENING
	PAVEMENT REMOVAL

REVISIONS				MICHAEL GREENBERG, P.E. P.E. LICENSE NUMBER 77802 DEWBERRY ENGINEERS INC. 800 NORTH MAGNOLIA AVENUE SUITE 1000 ORLANDO, FL 32803 CERTIFICATE OF AUTHORIZATION 8794	STATE OF FLORIDA DEPARTMENT OF TRANSPORTATION			ROADWAY PLAN (6) SR 60	SHEET NO. 18
DATE	DESCRIPTION	DATE	DESCRIPTION		ROAD NO.	COUNTY	FINANCIAL PROJECT ID		
					SR 60	OSCEOLA	441036-1-52-01		

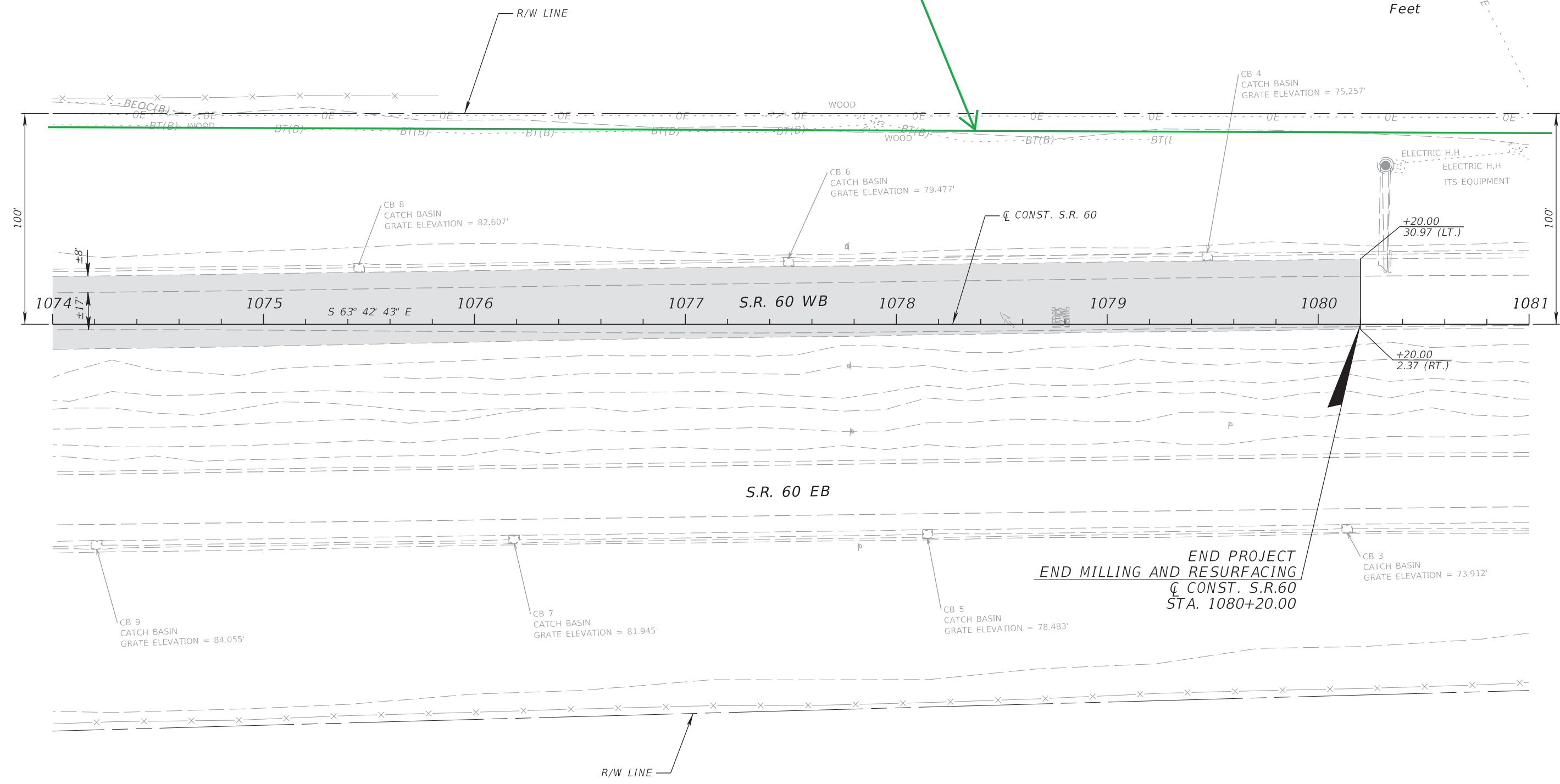
THE OFFICIAL RECORD OF THIS SHEET IS THE ELECTRONIC FILE DIGITALLY SIGNED AND SEALED UNDER RULE 61G15-23.004, F.A.C.

UTILITY MARKUPS FROM 441036-1

- LEGEND**
-  MILLING & RESURFACING
 -  SHOULDER RESURFACING
 -  WIDENING
 -  PAVEMENT REMOVAL



AER-FOC-24



REVISIONS				MICHAEL GREENBERG, P.E. P.E. LICENSE NUMBER 77802 DEWBERRY ENGINEERS INC. 800 NORTH MAGNOLIA AVENUE SUITE 1000 ORLANDO, FL 32803 CERTIFICATE OF AUTHORIZATION 8794	STATE OF FLORIDA DEPARTMENT OF TRANSPORTATION			ROADWAY PLAN (7) SR 60	SHEET NO.
DATE	DESCRIPTION	DATE	DESCRIPTION		ROAD NO.	COUNTY	FINANCIAL PROJECT ID		
					SR 60	OSCEOLA	441036-1-52-01		19

THE OFFICIAL RECORD OF THIS SHEET IS THE ELECTRONIC FILE DIGITALLY SIGNED AND SEALED UNDER RULE 61G15-23.004, F.A.C.

AT&T Corp

CONTRACT PLANS COMPONENTS

- ROADWAY PLANS
- SIGNING AND PAVEMENT MARKING PLANS
- SIGNALIZATION PLANS
- LIGHTING PLANS

UTILITY MARKUPS FROM 441036-1

INDEX OF ROADWAY PLANS

SHEET NO.	SHEET DESCRIPTION
1	KEY SHEET
2	SIGNATURE SHEET
3 - 5	SUMMARY OF PAY ITEMS
6 - 7	TYPICAL SECTIONS
8	SUMMARY OF DRAINAGE STRUCTURES
9	OPTIONAL MATERIALS TABULATION
10	PROJECT LAYOUT
11	PROJECT CONTROL
12	GENERAL NOTES
13 - 19	ROADWAY PLANS
20 - 23	ROADWAY PROFILES
24	TRAFFIC MONITORING SITE
25	INTERSECTION DETAILS
26 - 27	DRAINAGE STRUCTURES
28 - 74	ROADWAY CROSS SECTIONS
75 - 76	STORM WATER POLLUTION PREVENTION PLAN (SWPPP)
77 - 78	EROSION CONTROL PLAN
79 - 91	TEMPORARY TRAFFIC CONTROL PLANS
92 - 99	UTILITY ADJUSTMENTS
50-1 - 50-12	SUMMARY OF QUANTITIES
GR-1*	ROADWAY SOIL SURVEY

* This sheet is included in the Index of Roadway Plans only to indicate that it is part of the Roadway Plans. This sheet is contained in a separate digitally signed and sealed document.

GOVERNING STANDARD PLANS:

Florida Department of Transportation, FY 2020-2021 Standard Plans for Road and Bridge Construction and applicable Interim Revisions (IRs).

Standard Plans for Road Construction and associated /Rs are available at the following website: <http://www.fdot.gov/design/standardplans>

Standard Plans for Bridge Construction are included in the Structures Plans Component

GOVERNING STANDARD SPECIFICATIONS:

Florida Department of Transportation, July 2020 Standard Specifications for Road and Bridge Construction at the following website: <http://www.fdot.gov/programmanagement/Implemented/SpecBooks>

**STATE OF FLORIDA
DEPARTMENT OF TRANSPORTATION**

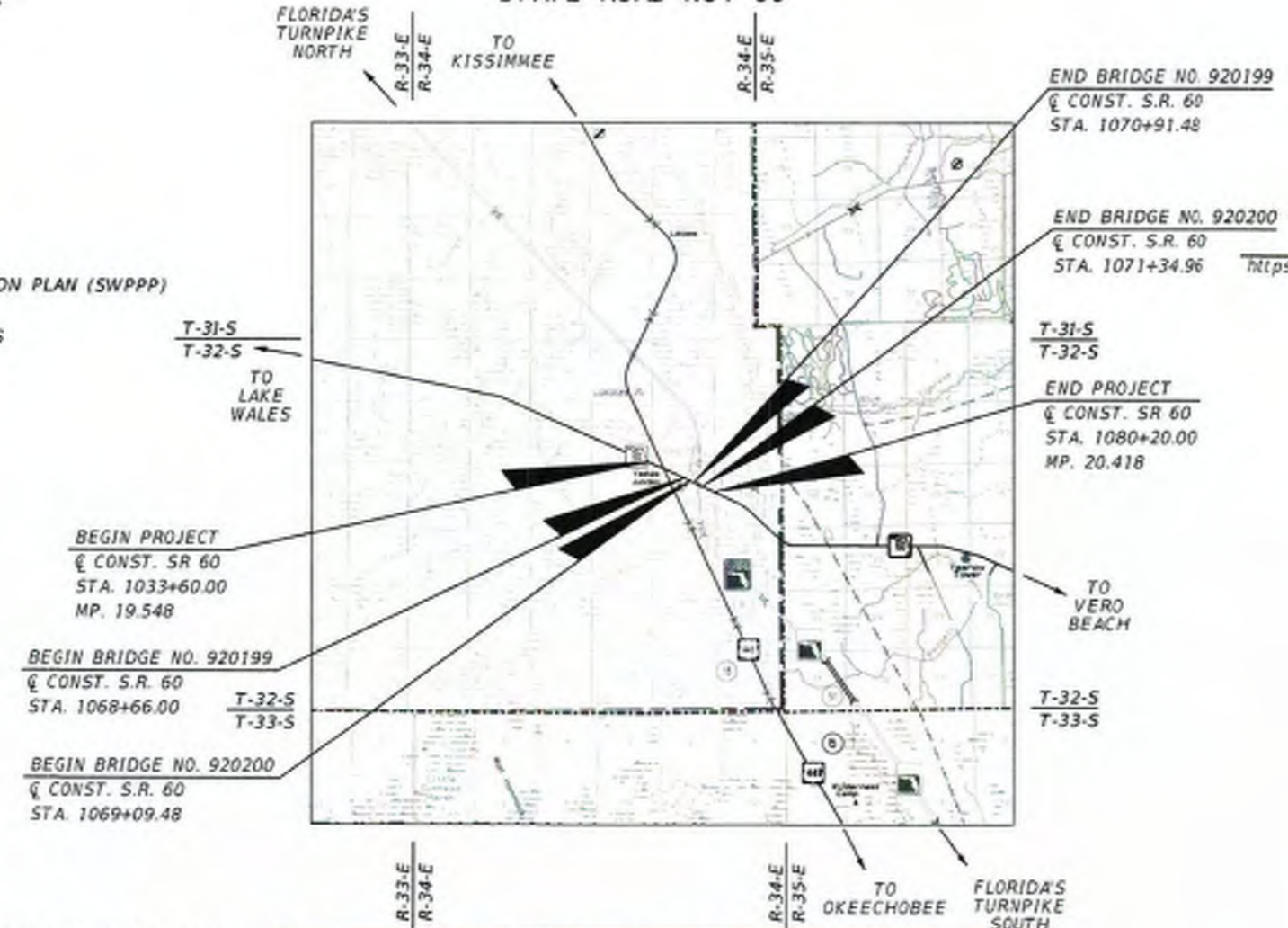
CONTRACT PLANS

FINANCIAL PROJECT ID 441036-1-52-01

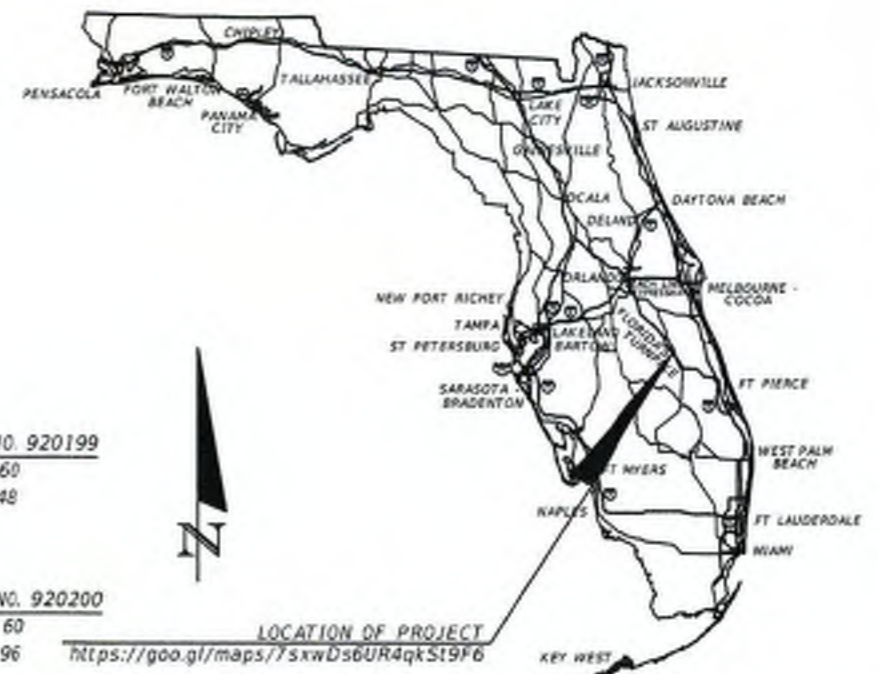
(FEDERAL FUNDS)

OSCEOLA COUNTY (92070)

STATE ROAD NO. 60



THIS PROJECT TO BE LET TO CONTRACT WITH FINANCIAL PROJECT ID: 439487-1-52-01



Approved Phase II Utility Contact Plans dated January 9, 2020

AT&T Corp
1/16/2020

**ROADWAY PLANS
ENGINEER OF RECORD:**

MICHAEL GREENBERG, P.E.
P.E. NO.: 77802
DEWBERRY ENGINEERS, INC.
800 NORTH MAGNOLIA AVE., SUITE 1000
ORLANDO, FL 32803
CONTRACT NO.: C-9L04
VENDOR NO.: F130746510001
CERTIFICATE OF AUTHORIZATION NO.: 8794

FDOT PROJECT MANAGER:

ZACHARY SULLIVAN, P.E.

THIS COPY TO BE MARKED AND RETURNED USING THE FOLLOWING COLOR CODES:

RED Existing utilities that are:
(a) To be removed or relocated horizontally, or
(b) To be placed out-of-service (deactivated) but left in place.

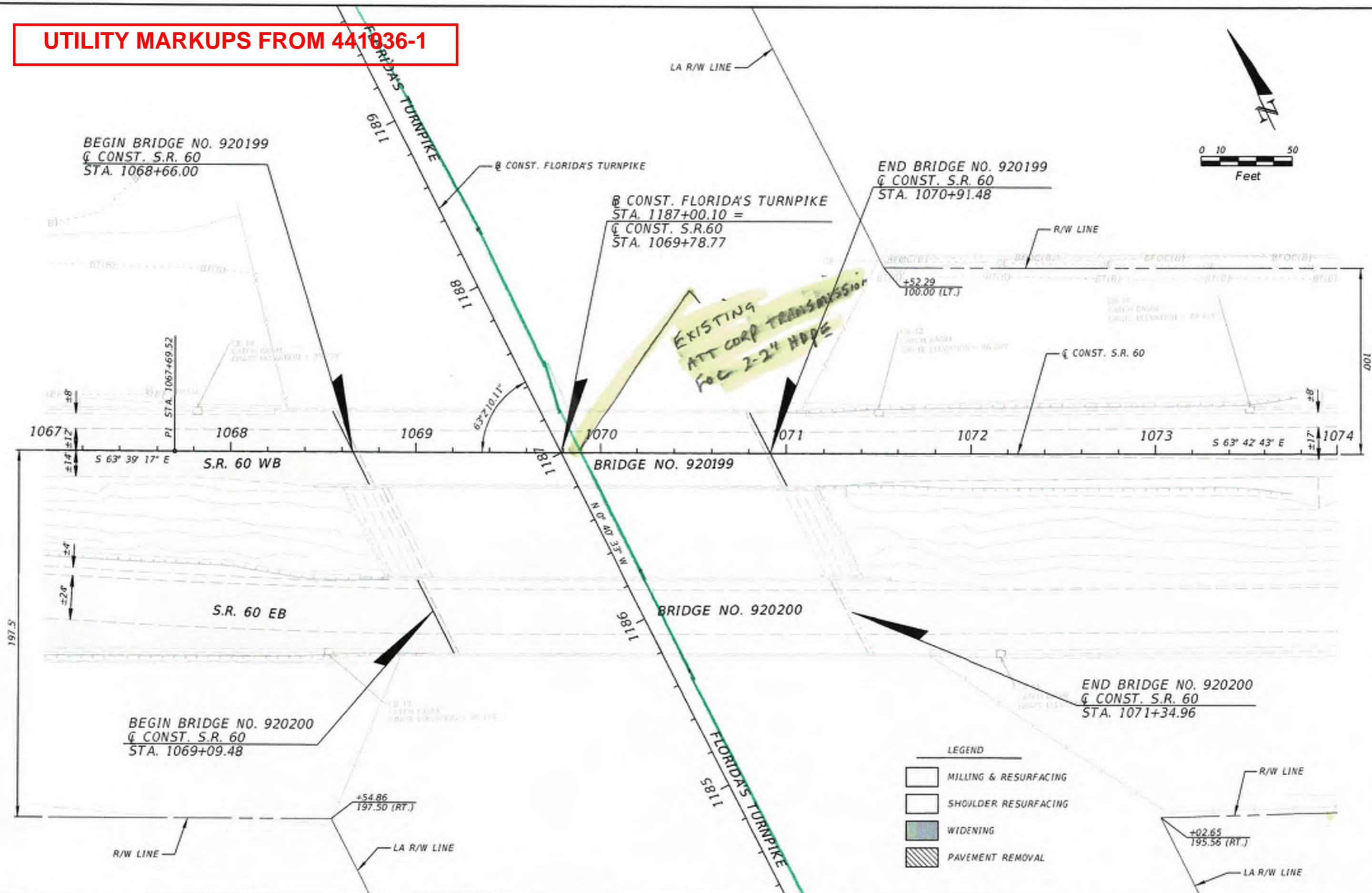
GREEN Existing utilities: To remain in place with no adjustment.

BROWN Utilities that are:
(a) Existing and are to be adjusted vertically, but are to remain in the same horizontal alignment, or
(b) New utilities to be installed.

CONSTRUCTION CONTRACT NO.	FISCAL YEAR	SHEET NO.
	21	1

THE OFFICIAL RECORD OF THIS SHEET IS THE ELECTRONIC FILE DIGITALLY SIGNED AND SEALED UNDER RULE 61G15-23.004, F.A.C.

UTILITY MARKUPS FROM 441036-1



REVISIONS			
DATE	DESCRIPTION	DATE	DESCRIPTION

MICHAEL GREENBERG, P.E.
P.E. LICENSE NUMBER 77802
DEWBERRY ENGINEERS INC.
800 NORTH MAGNOLIA AVENUE SUITE 1000
ORLANDO, FL 32803
CERTIFICATE OF AUTHORIZATION 8794

STATE OF FLORIDA DEPARTMENT OF TRANSPORTATION		
ROAD NO.	COUNTY	FINANCIAL PROJECT ID
SR 60	OSCEOLA	441036-1-52-01

ROADWAY PLAN (6)
SR 60

SHEET NO.
18

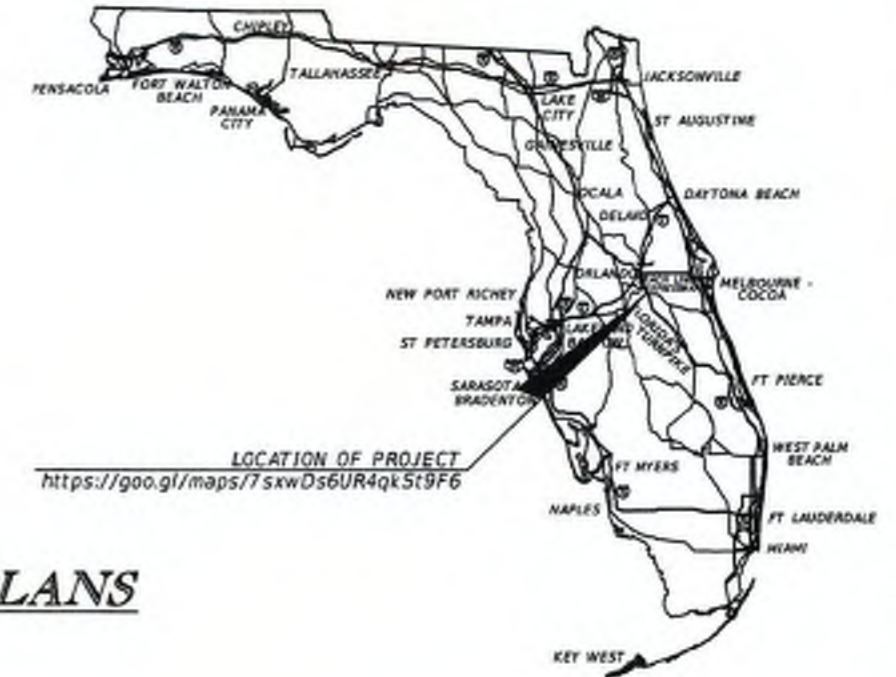
THE OFFICIAL RECORD OF THIS SHEET IS THE ELECTRONIC FILE DIGITALLY SIGNED AND SEALED UNDER RULE 61G15-23.004, F.A.C.

CONTRACT PLANS

FINANCIAL PROJECT ID 441036-1-52-01

OSCEOLA COUNTY (92070)

STATE ROAD NO. 60



INDEX OF ITS PLANS

SHEET NO.	SHEET DESCRIPTION
IT-1	KEY SHEET
IT-2	SIGNATURE SHEET
IT-3	TABULATION OF QUANTITIES
IT-4	GENERAL NOTES
IT-5 - IT-10	ITS PLAN SHEET

INTELLIGENT TRANSPORTATION SYSTEMS PLANS

Approved Phase II Utility Contact Plans
dated January 9, 2020

ITS PLANS

ENGINEER OF RECORD:

ALEXANDER TEAL MIMS, P.E.
P.E. NO.: 77095
TRAFFIC ENGINEERING DATA SOLUTIONS
80 SPRING VISTA DRIVE
DEBARY, FLORIDA 32713
(386) 753-0558
CONTRACT NO.: C9U60
VENDOR NO.: F208375642
CERTIFICATE OF AUTHORIZATION NO.: 27392

FDOT PROJECT MANAGER:

ZACHARY SULLIVAN, P.E.

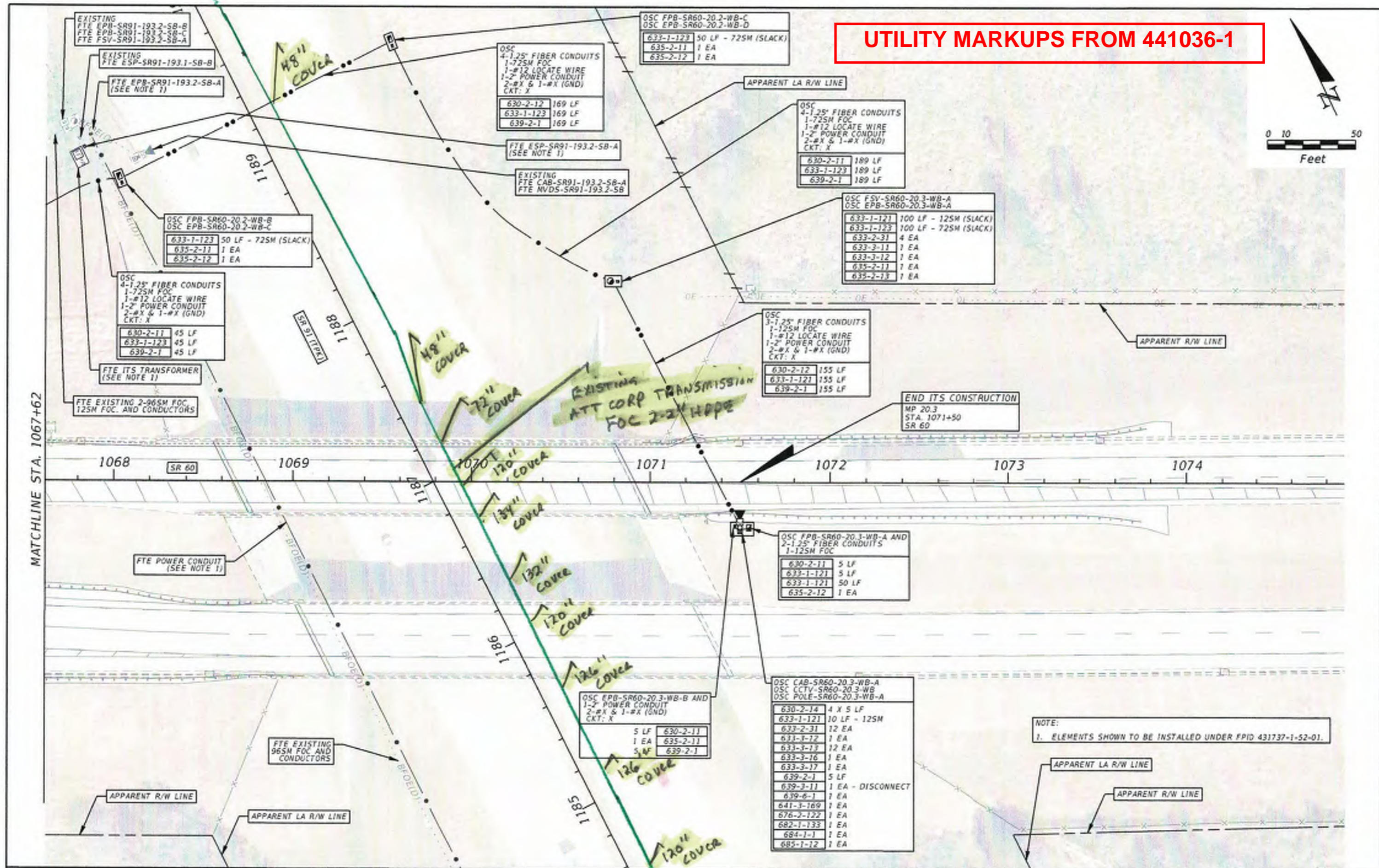
THIS COPY TO BE MARKED AND RETURNED USING THE FOLLOWING COLOR CODES:

- RED** Existing utilities that are:
 - (a) To be removed or relocated horizontally, or
 - (b) To be placed out-of-service (deactivated) but left in place.
- GREEN** Existing utilities: To remain in place with no adjustment.
- BROWN** Utilities that are:
 - (a) Existing and are to be adjusted vertically, but are to remain in the same horizontal alignment, or
 - (b) New utilities to be installed.

KEY SHEET REVISIONS	
DATE	DESCRIPTION

CONSTRUCTION CONTRACT NO.	FISCAL YEAR	SHEET NO.
	21	IT-1

UTILITY MARKUPS FROM 441036-1



NOTE:
1. ELEMENTS SHOWN TO BE INSTALLED UNDER FPID 431737-1-52-01.

REVISIONS			
DATE	DESCRIPTION	DATE	DESCRIPTION

ALEXANDER TEAL HIMS, P.E. PE No. 77095
 Traffic Engineering Data Solutions, Inc.
 80 Spring Vista Drive Phone: 386.753.0558
 DeBary, FL 32713 Fax: 386.753.0778
 CERTIFICATE OF AUTHORIZATION NO. 27392

STATE OF FLORIDA DEPARTMENT OF TRANSPORTATION		
ROAD NO.	COUNTY	FINANCIAL PROJECT ID
SR 60	OSCEOLA	441036-1-52-01

ITS PLAN SHEET (6)

SHEET NO.
IT-10

THE OFFICIAL RECORD OF THIS SHEET IS THE ELECTRONIC FILE DIGITALLY SIGNED AND SEALED UNDER RULE 61G15-23.004, F.A.C.

**CenturyLink Local
(Lumen)**

Daniel Shull

From: Plamondon, John <John.Plamondon@lumen.com>
Sent: Tuesday, August 5, 2025 3:29 PM
To: Daniel Shull
Cc: Byrnes, David R; Goette, Daniel
Subject: RE: P-578693: Local update: 452574-1 - SR 60 Utility Information

You don't often get email from john.plamondon@lumen.com. [Learn why this is important](#)

TY Daniel – I'll review and get back to you by the end of the week.

John

From: Daniel Shull <Daniel.Shull@mottmac.com>
Sent: Tuesday, August 5, 2025 4:20 PM
To: Plamondon, John <John.Plamondon@lumen.com>
Cc: Byrnes, David R <david.r.byrnes@lumen.com>; Goette, Daniel <Daniel.Goette@lumen.com>
Subject: RE: P-578693: Local update: 452574-1 - SR 60 Utility Information

John,

Thanks for the update. We will likely submit our Utility Assessment Package this Friday, but will add in your information once it is received.

We do have RGB markups for a previous FDOT project (FPID 441036-1) that was between US 441 and the Turnpike, which appears to be the area where CenturyLink Local has much of their facilities. Can you review this markup and see if this information is still valid, as this was marked up over 5 years ago? The information that we have shown on our sheets is based on these markups.

Thanks,

Daniel Shull, PE

Project Engineer Transportation

D +18506029768

daniel.shull@mottmac.com

Mott MacDonald Restricted

From: Plamondon, John <John.Plamondon@lumen.com>
Sent: Tuesday, August 5, 2025 10:33 AM
To: Daniel Shull <Daniel.Shull@mottmac.com>
Cc: Byrnes, David R <david.r.byrnes@lumen.com>; Goette, Daniel <Daniel.Goette@lumen.com>
Subject: RE: P-578693: Local update: 452574-1 - SR 60 Utility Information

You don't often get email from john.plamondon@lumen.com. [Learn why this is important](#)

Hi Daniel – I was just given this project. I won't be able to make the Friday deadline but can probably get you some greenlines by the end of next week 8/15.

TY – John Plamondon

From: Goette, Daniel <Daniel.Goette@lumen.com>
Sent: Monday, August 4, 2025 5:54 PM
To: Byrnes, David R <david.r.byrnes@lumen.com>
Cc: Engineering & Construction CFL Road Moves_CTL <EngineeringConstructionCFLRoadMoves_CTL@lumen.com>
Subject: P-578693: Local update: 452574-1 - SR 60 Utility Information
Importance: High

Hello Central FL,

Please see the inquiry below regarding [P-578693](#).

Kind regards,

LUMEN[®]

Daniel Goette

Business Analyst – Relocations
Tulsa, OK

Daniel.Goette@lumen.com



From: Daniel Shull <Daniel.Shull@mottmac.com>
Sent: Monday, August 4, 2025 8:55 AM
To: Goette, Daniel <Daniel.Goette@lumen.com>; Walls, Eric <Eric.Walls1@lumen.com>
Cc: Aaron DePury <Aaron.DePury@mottmac.com>
Subject: P-578693: No Conflict: 452574-1 - SR 60 Utility Information
Importance: High

Daniel,

I just wanted to follow up and see if anyone from CenturyLink Local was able to complete their review? We are submitting our final Utility Assessment Package this Friday and would like to include any updated markups, if possible.

Attached are our latest sheets. The information shown for CenturyLink local was taken from the previous project between US 441 and the Turnpike.

Let me know if you have any questions or need anything.

Thanks,

Daniel Shull, PE

Project Engineer Transportation

D +18506029768

daniel.shull@mottmac.com

From: Goette, Daniel <Daniel.Goette@lumen.com>
Sent: Monday, July 7, 2025 8:53 AM
To: Daniel Shull <Daniel.Shull@mottmac.com>; Walls, Eric <Eric.Walls1@lumen.com>
Cc: Aaron DePury <Aaron.DePury@mottmac.com>
Subject: P-578692: No Conflict: 452574-1 - SR 60 Utility Information

Some people who received this message don't often get email from daniel.goette@lumen.com. [Learn why this is important](#)

Hi Daniel,

Adding [@Walls, Eric](#) for your first question.

For your second question: Yes, there are local/CenturyLink facilities in the project area. Please see the attached response as confirmation. I cannot confirm when they'll finish their review but I have sent your inquiry to them as a reminder.

Kind regards,



Daniel Goette

Business Analyst – Relocations
Tulsa, OK

Daniel.Goette@lumen.com



From: Daniel Shull <Daniel.Shull@mottmac.com>
Sent: Wednesday, July 2, 2025 9:44 AM
To: Goette, Daniel <Daniel.Goette@lumen.com>
Cc: Aaron DePury <Aaron.DePury@mottmac.com>
Subject: RE: No Conflict: 452574-1 - SR 60 Utility Information

Thanks, Daniel!

Just a couple follow up questions to make sure we show this information accurately.

1. The markup lists (12) 1.25" HDPE, BFOC 96, and BFOC 216. Does this mean that there are 12 conduits with only two of them being occupied, 1 with the BFOC 96 and 1 with the BFOC 216?
2. We received information from a previous roadway project in the area that showed other communication lines owned by Centurylink Local. Do these lines exist? And if so, would these markups come from someone else?

Let me know if you have any questions.

Thanks,

Daniel Shull, PE

Project Engineer Transportation

D +18506029768

daniel.shull@mottmac.com

Mott MacDonald Restricted

From: Goette, Daniel <Daniel.Goette@lumen.com>
Sent: Monday, June 16, 2025 3:50 PM
To: Daniel Shull <Daniel.Shull@mottmac.com>
Cc: Aaron DePury <Aaron.DePury@mottmac.com>
Subject: No Conflict: 452574-1 - SR 60 Utility Information

Some people who received this message don't often get email from daniel.goette@lumen.com. [Learn why this is important](#)

Date: 06/16/25

Attn: Daniel Shull

Important Notice – Centurylink Communications, LLC and Level 3 Communications, LLC have rebranded and are now Lumen.

Thank you for your project notification. We have reviewed your utility notice dated 06/10/25 regarding the [P-578692 FL | **NATIONAL - SR 60 from Prairie Lake Road To Florida's Turnpike**] (“Project”). In response to your inquiry please see below.

Level 3 has facilities within your proposed construction zone, but it has been determined that no conflict exists.

Please contact your [State One Call](#) prior to construction service (click link for state specific requirements).

Any changes or additions to the project plans or parameters should be submitted to relocations@lumen.com. Note: the location(s) of facilities shown on drawings you receive from us, are only approximate. We hereby disclaim any responsibility for the accuracy of this information. Please reference the file number **P-578692 FL** with any future communications.

Thank you for your cooperation!

Kind regards,

Daniel Goette
Business Analyst – Relocations
Tulsa, OK
Daniel.Goette@lumen.com

LUMEN



****We have combined!!** To better serve everyone, there is now a single email inbox. Please add relocations@lumen.com to your contacts list for inquiries, updates, and use it for all future notifications.**

Mott MacDonald Restricted

From: Goette, Daniel
Sent: Wednesday, June 11, 2025 10:04 AM
To: Daniel Shull <Daniel.Shull@mottmac.com>
Cc: Aaron DePury <Aaron.DePury@mottmac.com>; Walls, Eric <Eric.Walls1@lumen.com>
Subject: Under Review: 452574-1 - SR 60 Utility Information

Date: 06/11/25
Attn: Daniel Shull

Important Notice – Centurylink Communications, LLC and Level 3 Communications, LLC have rebranded and are now Lumen.

Thank you for your project notification. We have reviewed your utility notice dated 06/10/25 regarding the [P-578692 FL | **NATIONAL - SR 60 from Prairie Lake Road To Florida's Turnpike**] (“Project”). In response to your inquiry please see below.

Level 3 facilities are under review by our Field Engineer(s). For questions concerning the details of this review, please email relocations@lumen.com. Currently, the estimated completion date of review is 06/25/25.

Please contact your **State One Call** prior to construction service (click link for state specific requirements).

Any changes or additions to the project plans or parameters should be submitted to relocations@lumen.com. Note: the location(s) of facilities shown on drawings you receive from us, are only approximate. We hereby disclaim any responsibility for the accuracy of this information. Please reference the file number **P-578692 FL** with any future communications.

Thank you for your cooperation!

Kind regards,

Daniel Goette
Business Analyst – Relocations
Tulsa, OK
Daniel.Goette@lumen.com

LUMEN[®]



****We have combined!!** To better serve everyone, there is now a single email inbox. Please add relocations@lumen.com to your contacts list for inquiries, updates, and use it for all future notifications. **

From: Daniel Shull <Daniel.Shull@mottmac.com>
Sent: Tuesday, June 10, 2025 8:46 AM
To: relocations <relocations@centurylink.com>
Cc: Aaron DePury <Aaron.DePury@mottmac.com>
Subject: 452574-1 - SR 60 Utility Information

Hello,

We are working on a project for SR 60 in Osceola County, Florida for the Florida Department of Transportation (FDOT). The project is a PD&E Study that is evaluating alternatives to widen SR 60 to four-lanes from Prairie Lake Road to the Florida Turnpike (SR 91). As part of this project, we are putting together information related to the existing utilities along the corridor. Attached are sheets showing the existing utilities within these limits. The information shown on these sheets is based on either field information or existing plans that we have reviewed. Existing plans were obtained for the area between US 441 and the Turnpike and the utilities shown should reflect the information from these projects.

Please review the attached plans and provide any markups or additional details. Let me know if you have any questions.

Thanks!

Daniel Shull, PE
Project Engineer - Transportation

D +18506029768
daniel.shull@mottmac.com



Mott MacDonald
220 West Garden Street Suite 700
Pensacola
FL 32502
United States of America

[Website](#) | [LinkedIn](#) | [Instagram](#) | [Facebook](#) | [YouTube](#)

The information contained in this e-mail is intended only for the person or entity to which it is addressed and may contain confidential and/or privileged material. If you are not the intended recipient of this e-mail, the use of this information or any disclosure, copying or distribution is prohibited and may be unlawful. If you received this in error, please contact the sender and delete the material from any computer.

This communication is the property of Lumen Technologies and may contain confidential or privileged information. Unauthorized use of this communication is strictly prohibited and may be unlawful. If you have received this communication in error, please immediately notify the sender by reply e-mail and destroy all copies of the communication and any attachments.

This communication is the property of Lumen Technologies and may contain confidential or privileged information. Unauthorized use of this communication is strictly prohibited and may be unlawful. If you have received this communication in error, please immediately notify the sender by reply e-mail and destroy all copies of the communication and any attachments.

This communication is the property of Lumen Technologies and may contain confidential or privileged information. Unauthorized use of this communication is strictly prohibited and may be unlawful. If you have received this communication in error, please immediately notify the sender by reply e-mail and destroy all copies of the communication and any attachments.

This communication is the property of Lumen Technologies and may contain confidential or privileged information. Unauthorized use of this communication is strictly prohibited and may be unlawful. If you have received this communication in error, please immediately notify the sender by reply e-mail and destroy all copies of the communication and any attachments.

CONTRACT PLANS COMPONENTS

- ROADWAY PLANS
- SIGNING AND PAVEMENT MARKING PLANS
- SIGNALIZATION PLANS
- LIGHTING PLANS

STATE OF FLORIDA
DEPARTMENT OF TRANSPORTATION

THIS PROJECT TO BE LET TO CONTRACT
WITH FINANCIAL PROJECT ID: 439487-1-52-01

UTILITY MARKUPS FROM 441036-1

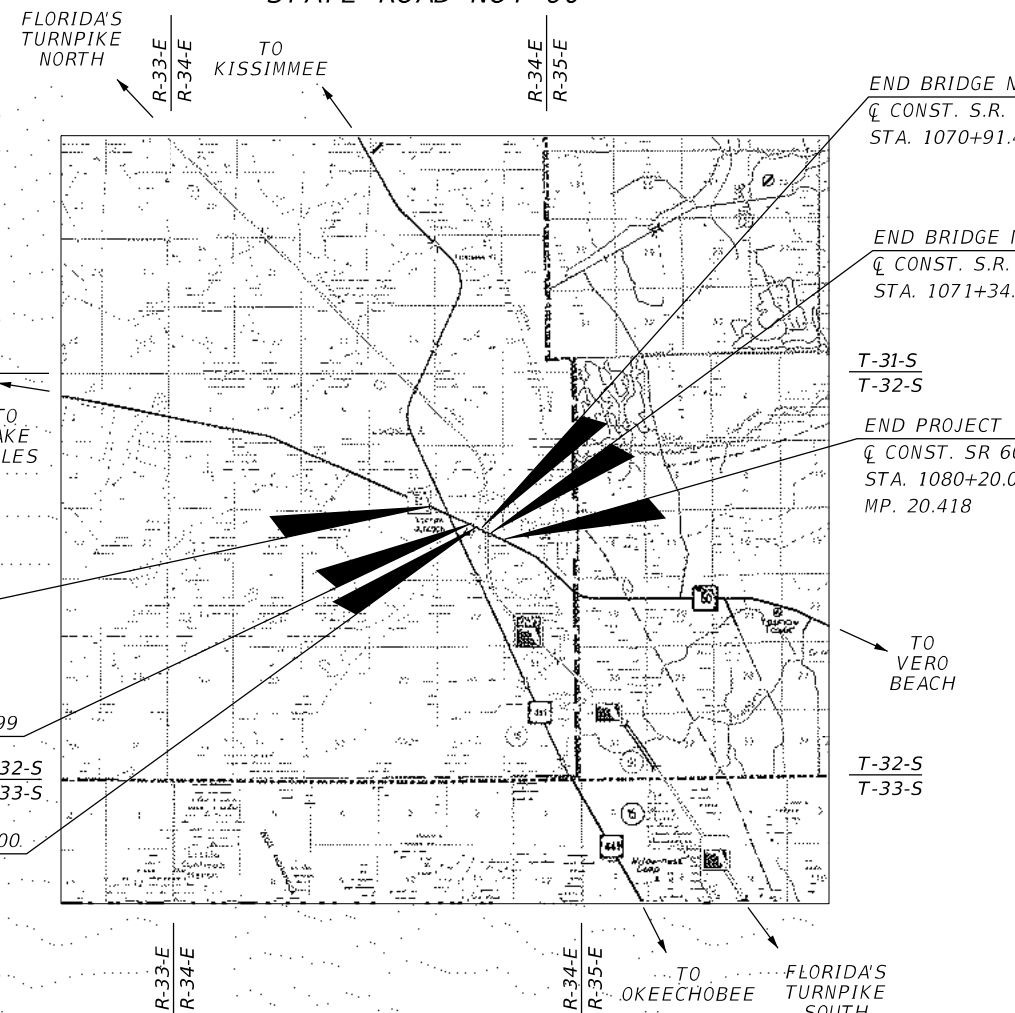
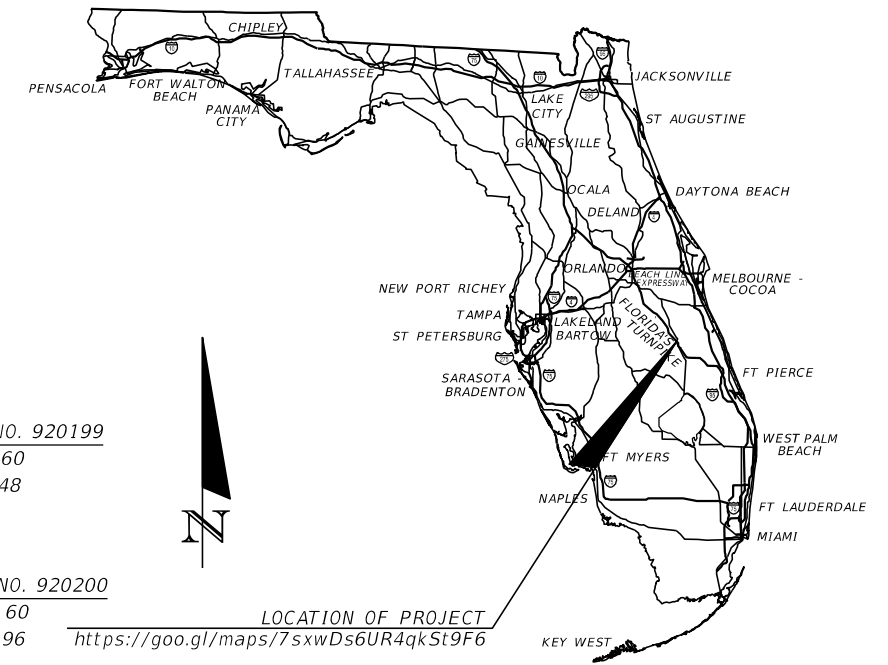
INDEX OF ROADWAY PLANS

SHEET NO.	SHEET DESCRIPTION
1	KEY SHEET
2	SIGNATURE SHEET
3 - 5	SUMMARY OF PAY ITEMS
6 - 7	TYPICAL SECTIONS
8	SUMMARY OF DRAINAGE STRUCTURES
9	OPTIONAL MATERIALS TABULATION
10	PROJECT LAYOUT
11	PROJECT CONTROL
12	GENERAL NOTES
13 - 19	ROADWAY PLANS
20 - 23	ROADWAY PROFILES
24	TRAFFIC MONITORING SITE INTERSECTION DETAILS
25	DRAINAGE STRUCTURES
26 - 27	ROADWAY CROSS SECTIONS
28 - 74	STORM WATER POLLUTION PREVENTION PLAN (SWPPP)
75 - 76	EROSION CONTROL PLAN
77 - 78	TEMPORARY TRAFFIC CONTROL PLANS
79 - 91	UTILITY ADJUSTMENTS
92 - 99	SUMMARY OF QUANTITIES
SQ-1 - SQ-12	
GR-1*	ROADWAY SOIL SURVEY

* This sheet is included in the Index of Roadway Plans only to indicate that it is part of the Roadway Plans. This sheet is contained in a separate digitally signed and sealed document.

CONTRACT PLANS

FINANCIAL PROJECT ID 441036-1-52-01
(FEDERAL FUNDS)
OSCEOLA COUNTY (92070)
STATE ROAD NO. 60



GOVERNING STANDARD PLANS:

Florida Department of Transportation, FY 2020-2021 Standard Plans for Road and Bridge Construction and applicable Interim Revisions (IRs).

Standard Plans for Road Construction and associated IRs are available at the following website: <http://www.fdot.gov/design/standardplans>

Standard Plans for Bridge Construction are included in the Structures Plans Component

GOVERNING STANDARD SPECIFICATIONS:

Florida Department of Transportation, July 2020 Standard Specifications for Road and Bridge Construction at the following website: <http://www.fdot.gov/programmanagement/Implemented/SpecBooks>

THIS COPY TO BE MARKED AND RETURNED USING THE FOLLOWING COLOR CODES:

RED Existing utilities that are:
 (a) To be removed or relocated horizontally, or
 (b) To be placed out-of-service (deactivated) but left in place.

GREEN Existing utilities: To remain in place with no adjustment.

BROWN Utilities that are:
 (a) Existing and are to be adjusted vertically, but are to remain in the same horizontal alignment, or
 (b) New utilities to be installed.

Approved Phase II Utility Contact Plans dated January 9, 2020

CenturyLink - Local
5/1/2020


ROADWAY PLANS
ENGINEER OF RECORD:

MICHAEL GREENBERG, P.E.
 P.E. NO.: 77802
 DEWBERRY ENGINEERS, INC.
 800 NORTH MAGNOLIA AVE., SUITE 1000
 ORLANDO, FL 32803
 CONTRACT NO.: C-9L04
 VENDOR NO.: F130746510001
 CERTIFICATE OF AUTHORIZATION NO.: 8794

FDOT PROJECT MANAGER:
ZACHARY SULLIVAN, P.E.

CONSTRUCTION CONTRACT NO.	FISCAL YEAR	SHEET NO.
	21	1

THE OFFICIAL RECORD OF THIS SHEET IS THE ELECTRONIC FILE DIGITALLY SIGNED AND SEALED UNDER RULE 61G15-23.004, F.A.C.



THIS ITEM HAS BEEN DIGITALLY SIGNED AND SEALED BY:


ON THE DATE ADJACENT TO THE SEAL
 PRINTED COPIES OF THIS DOCUMENT ARE NOT CONSIDERED SIGNED AND SEALED AND THE SIGNATURE MUST BE VERIFIED ON ANY ELECTRONIC COPIES.

DEWBERRY ENGINEERS INC.
 800 NORTH MAGNOLIA AVE., SUITE 1000
 ORLANDO, FL 32803
 CERTIFICATE OF AUTHORIZATION: 8794
 MICHAEL GREENBERG, P.E. NO. 77802

THE ABOVE NAMED PROFESSIONAL ENGINEER SHALL BE RESPONSIBLE FOR THE FOLLOWING SHEETS IN ACCORDANCE WITH RULE 61G15-23.004, F.A.C.

ROADWAY PLANS

- 1 KEY SHEET
- 2 SIGNATURE SHEET
- 3 - 5 SUMMARY OF PAY ITEMS
- 6 - 7 TYPICAL SECTIONS
- 10 PROJECT LAYOUT
- 11 PROJECT CONTROL
- 12 GENERAL NOTES
- 13 - 19 ROADWAY PLANS
- 20 - 23 ROADWAY PROFILES
- 25 INTERSECTION DETAILS
- 28 - 74 ROADWAY CROSS SECTIONS
- 92 - 99 UTILITY ADJUSTMENTS
- SO-1 - SO-12 SUMMARY OF QUANTITIES



THIS ITEM HAS BEEN DIGITALLY SIGNED AND SEALED BY:


ON THE DATE ADJACENT TO THE SEAL
 PRINTED COPIES OF THIS DOCUMENT ARE NOT CONSIDERED SIGNED AND SEALED AND THE SIGNATURE MUST BE VERIFIED ON ANY ELECTRONIC COPIES.

DEWBERRY ENGINEERS INC.
 800 NORTH MAGNOLIA AVE., SUITE 1000
 ORLANDO, FL 32803
 CERTIFICATE OF AUTHORIZATION: 8794
 RICARDO A. CINTRON, P.E. NO. 76423

THE ABOVE NAMED PROFESSIONAL ENGINEER SHALL BE RESPONSIBLE FOR THE FOLLOWING SHEETS IN ACCORDANCE WITH RULE 61G15-23.004, F.A.C.

ROADWAY PLANS

- 2 SIGNATURE SHEET
- 8 SUMMARY OF DRAINAGE STRUCTURES
- 9 OPTIONAL MATERIALS TABULATION
- 26 - 27 DRAINAGE STRUCTURES
- 75 - 76 STORMWATER POLLUTION PREVENTION PLANS (SWPPP)
- 77 - 78 EROSION CONTROL PLAN



THIS ITEM HAS BEEN DIGITALLY SIGNED AND SEALED BY:


ON THE DATE ADJACENT TO THE SEAL
 PRINTED COPIES OF THIS DOCUMENT ARE NOT CONSIDERED SIGNED AND SEALED AND THE SIGNATURE MUST BE VERIFIED ON ANY ELECTRONIC COPIES.

DEWBERRY ENGINEERS INC.
 800 NORTH MAGNOLIA AVE., SUITE 1000
 ORLANDO, FL 32803
 CERTIFICATE OF AUTHORIZATION: 8794
 JAMES E. BRADFORD, P.E. NO. 68276

THE ABOVE NAMED PROFESSIONAL ENGINEER SHALL BE RESPONSIBLE FOR THE FOLLOWING SHEETS IN ACCORDANCE WITH RULE 61G15-23.004, F.A.C.

ROADWAY PLANS

- 2 SIGNATURE SHEET
- 79 - 91 TEMPORARY TRAFFIC CONTROL PLANS



THIS ITEM HAS BEEN DIGITALLY SIGNED AND SEALED BY:

ON THE DATE ADJACENT TO THE SEAL
 PRINTED COPIES OF THIS DOCUMENT ARE NOT CONSIDERED SIGNED AND SEALED AND THE SIGNATURE MUST BE VERIFIED ON ANY ELECTRONIC COPIES.

TRAFFIC ENGINEERING DATA SOLUTIONS, INC.
 80 SPRING VISTA DRIVE
 DEBARY, FL 32713
 CERTIFICATE OF AUTHORIZATION: 27392
 SUSANNE S. WILLIAMS, P.E. 49486

THE ABOVE NAMED PROFESSIONAL ENGINEER SHALL BE RESPONSIBLE FOR THE FOLLOWING SHEETS IN ACCORDANCE WITH RULE 61G15-23.004, F.A.C.

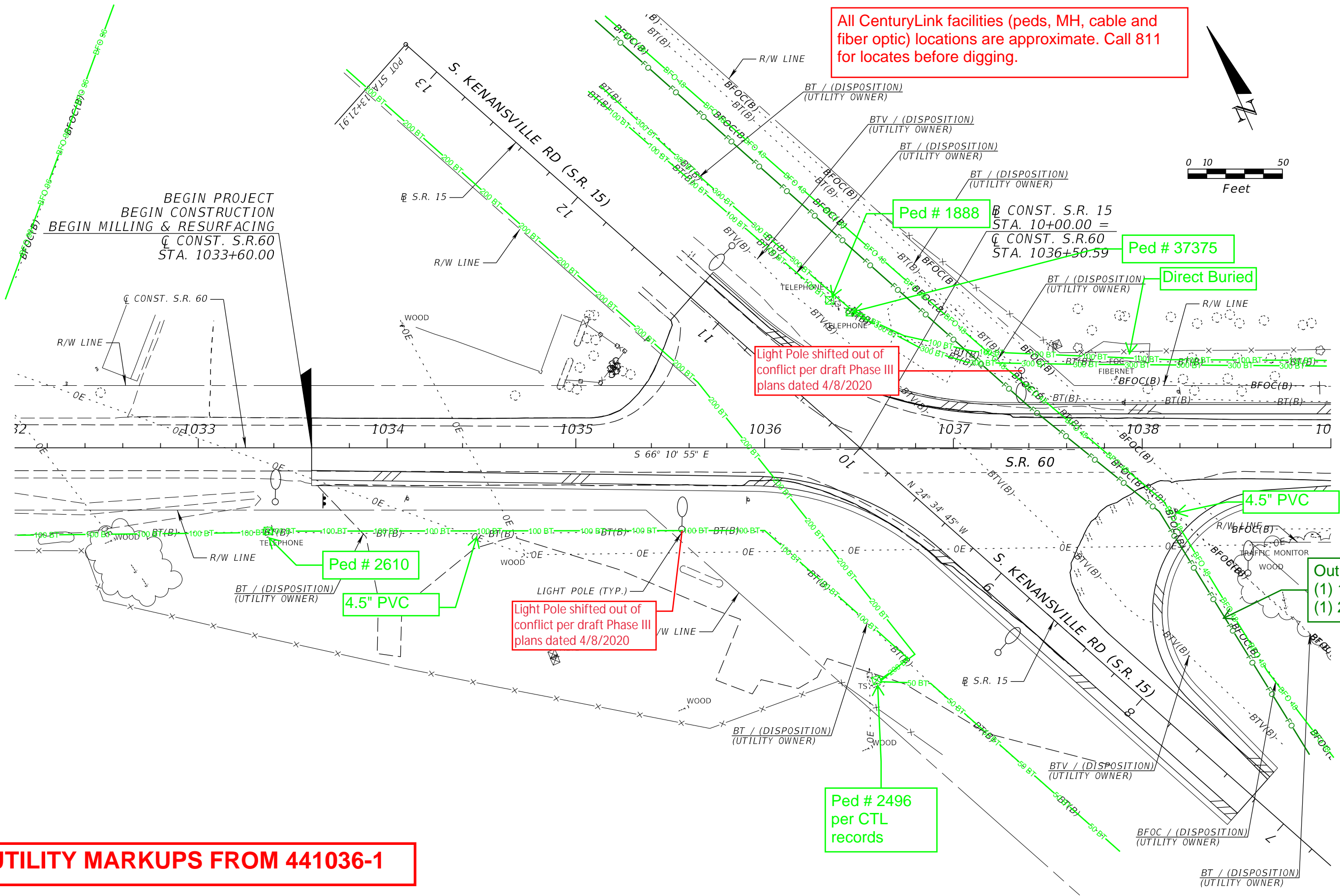
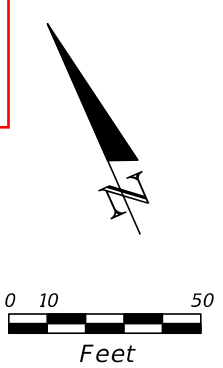
ROADWAY PLANS

- 24 TRAFFIC MONITORING SITE

UTILITY MARKUPS FROM 441036-1

REVISIONS				MICHAEL GREENBERG, P.E. P.E. LICENSE NUMBER 77802 DEWBERRY ENGINEERS INC. 800 NORTH MAGNOLIA AVENUE SUITE 1000 ORLANDO, FL 32803 CERTIFICATE OF AUTHORIZATION 8794	STATE OF FLORIDA DEPARTMENT OF TRANSPORTATION			SIGNATURE SHEET	SHEET NO.
DATE	DESCRIPTION	DATE	DESCRIPTION		ROAD NO.	COUNTY	FINANCIAL PROJECT ID		2
				SR 60	OSCEOLA	441036-1-52-01			

All CenturyLink facilities (peds, MH, cable and fiber optic) locations are approximate. Call 811 for locates before digging.



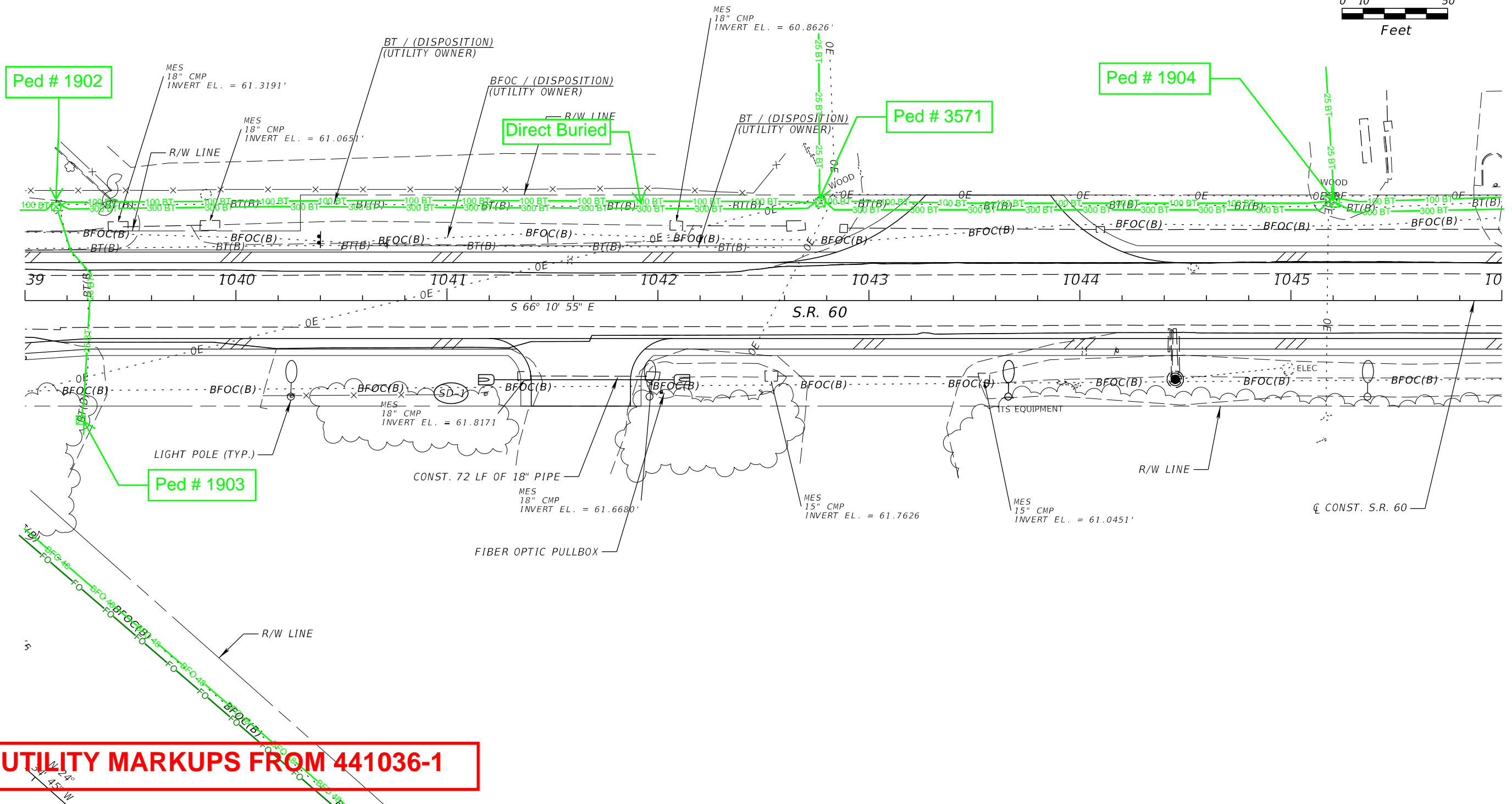
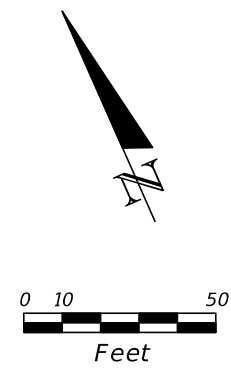
UTILITY MARKUPS FROM 441036-1

Out of service:
 (1) 12 BFO
 (1) 24 BFO

REVISIONS				MICHAEL GREENBERG, P.E. P.E. LICENSE NUMBER 77802 DEWBERRY ENGINEERS INC. 800 NORTH MAGNOLIA AVENUE SUITE 1000 ORLANDO, FL 32803 CERTIFICATE OF AUTHORIZATION 8794	STATE OF FLORIDA DEPARTMENT OF TRANSPORTATION			UTILITY ADJUSTMENT (1) SR 60	SHEET NO. 93
DATE	DESCRIPTION	DATE	DESCRIPTION		ROAD NO.	COUNTY	FINANCIAL PROJECT ID		
					SR 60	OSCEOLA	441036-1-52-01		

THE OFFICIAL RECORD OF THIS SHEET IS THE ELECTRONICALLY SIGNED AND SEALED UNDER RULE 61G15-23.004, F.A.C.

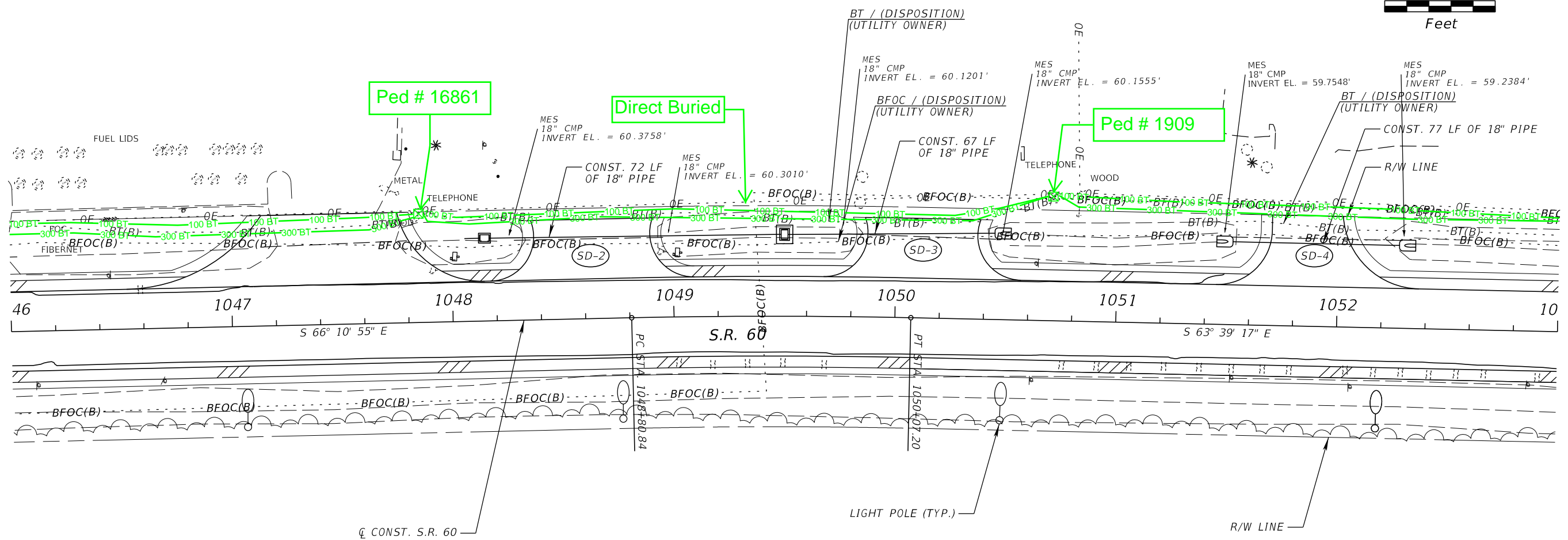
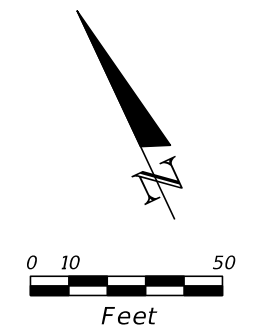
All CenturyLink facilities (peds, MH, cable and fiber optic) locations are approximate. Call 811 for locates before digging.



UTILITY MARKUPS FROM 441036-1

REVISIONS				MICHAEL GREENBERG, P.E. P.E. LICENSE NUMBER 77802 DEWBERRY ENGINEERS INC. 800 NORTH MAGNOLIA AVENUE SUITE 1000 ORLANDO, FL 32803 CERTIFICATE OF AUTHORIZATION 8794	STATE OF FLORIDA DEPARTMENT OF TRANSPORTATION			UTILITY ADJUSTMENT (2) SR 60	SHEET NO. 94
DATE	DESCRIPTION	DATE	DESCRIPTION		ROAD NO.	COUNTY	FINANCIAL PROJECT ID		
					SR 60	OSCEOLA	441036-1-52-01		

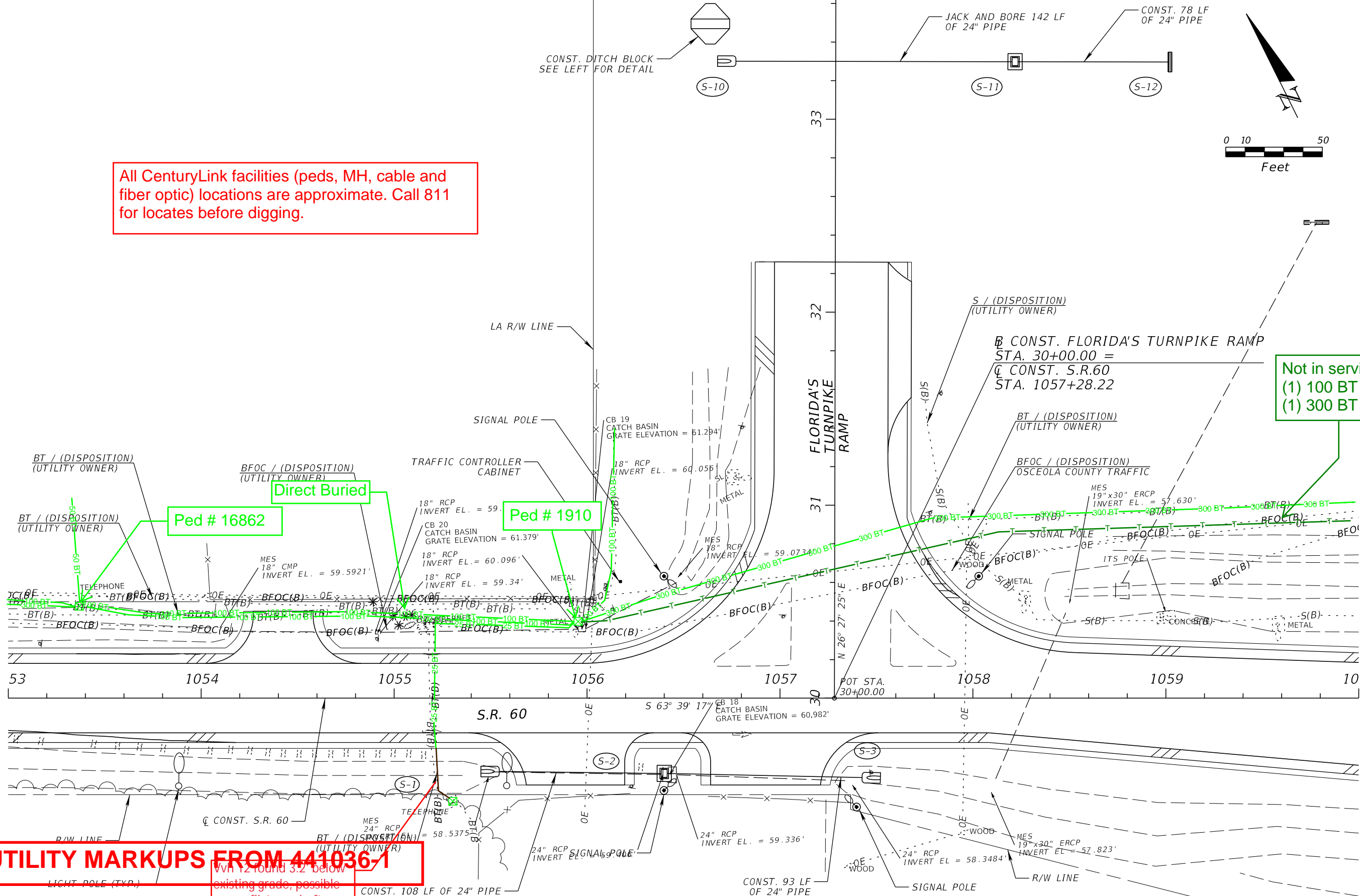
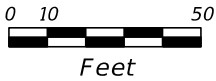
All CenturyLink facilities (peds, MH, cable and fiber optic) locations are approximate. Call 811 for locates before digging.



UTILITY MARKUPS FROM 441036-1

REVISIONS				MICHAEL GREENBERG, P.E. P.E. LICENSE NUMBER 77802 DEWBERRY ENGINEERS INC. 800 NORTH MAGNOLIA AVENUE SUITE 1000 ORLANDO, FL 32803 CERTIFICATE OF AUTHORIZATION 8794	STATE OF FLORIDA DEPARTMENT OF TRANSPORTATION			UTILITY ADJUSTMENT (3) SR 60	SHEET NO. 95
DATE	DESCRIPTION	DATE	DESCRIPTION		ROAD NO.	COUNTY	FINANCIAL PROJECT ID		
					SR 60	OSCEOLA	441036-1-52-01		

All CenturyLink facilities (peds, MH, cable and fiber optic) locations are approximate. Call 811 for locates before digging.



UTILITY MARKUPS FROM 441036-1
 VVH 12 found 3.2' below existing grade, possible no conflict per draft Phase III plans dated 4/8/20

DATE		DESCRIPTION	REV	DESCRIPTION	MICHAEL GREENBERG, P.E. P.E. LICENSE NUMBER 77802 DEWBERRY ENGINEERS INC. 800 NORTH MAGNOLIA AVENUE SUITE 1000 ORLANDO, FL 32803 CERTIFICATE OF AUTHORIZATION 8794	STATE OF FLORIDA DEPARTMENT OF TRANSPORTATION			UTILITY ADJUSTMENT (4) SR 60	SHEET NO.
SR 60		OSCEOLA	441036-1-52-01				96			

THE OFFICIAL RECORD OF THIS SHEET IS THE ELECTRONIC FILE DIGITALLY SIGNED AND SEALED UNDER RULE 61G15-23.004, F.A.C.

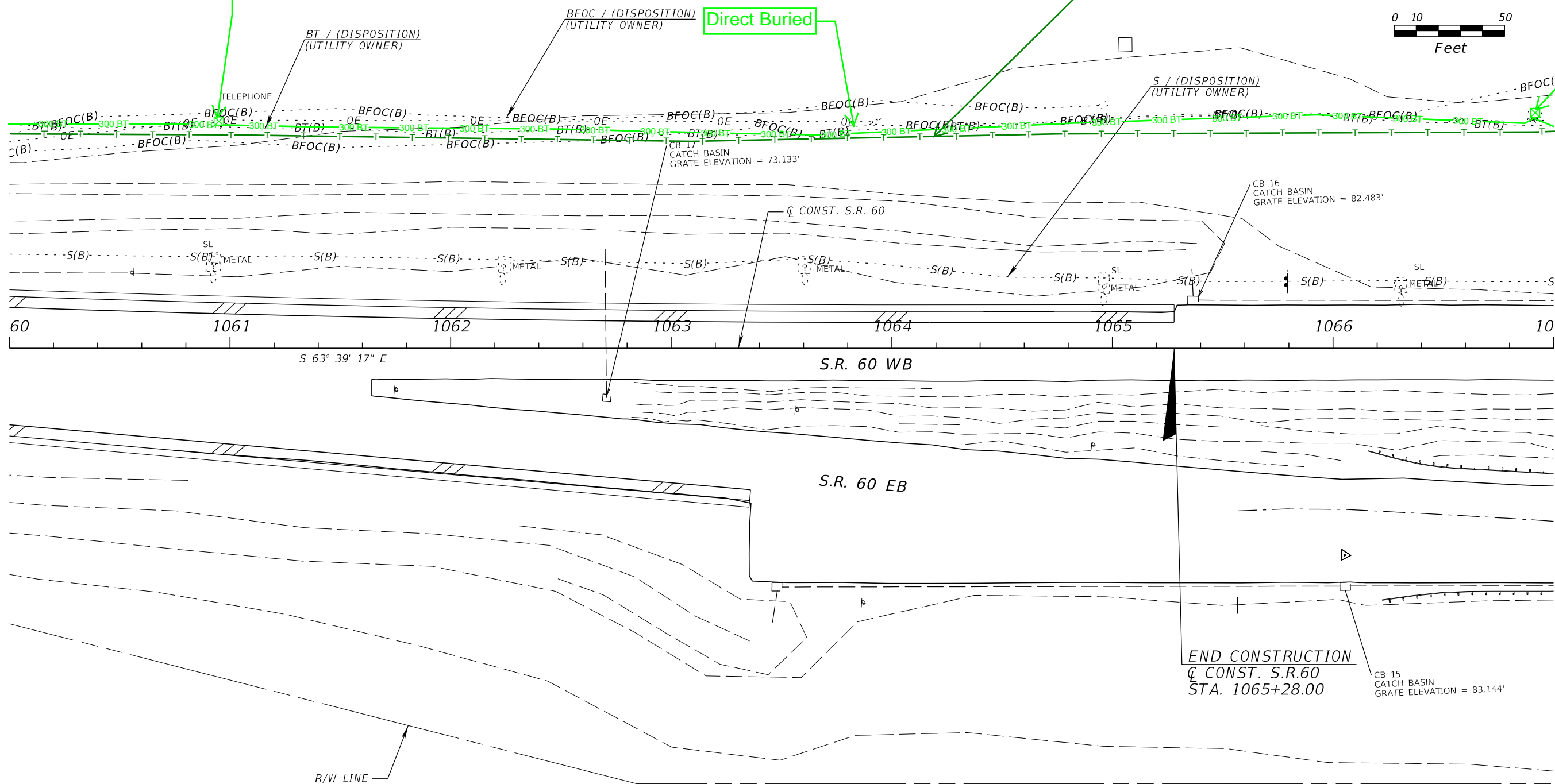
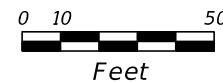
All CenturyLink facilities (peds, MH, cable and fiber optic) locations are approximate. Call 811 for locates before digging.

Not in service:
(1) 100 BT
(1) 300 BT

Ped # 36666

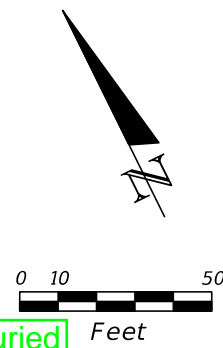
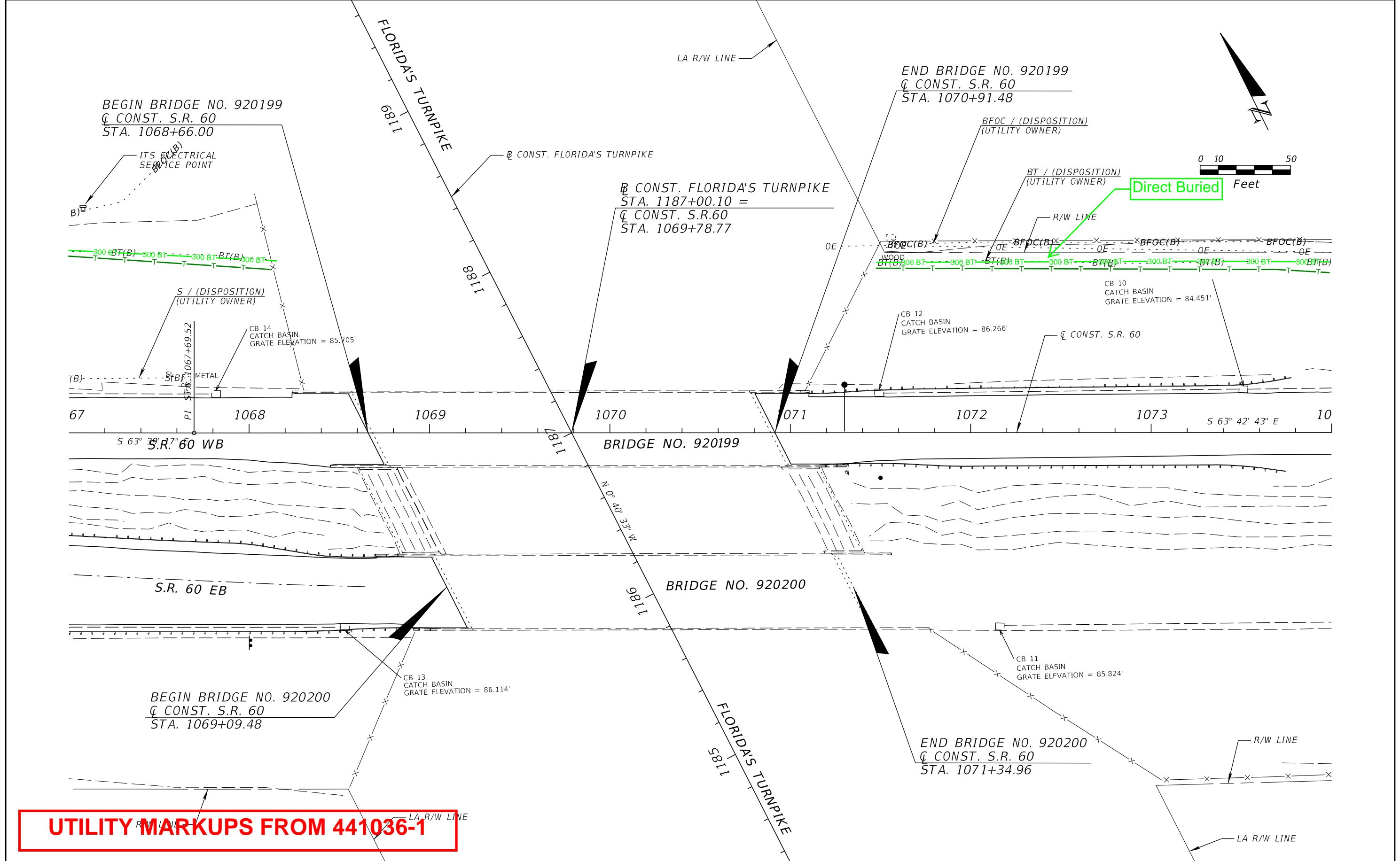
Ped # 36667

Direct Buried



UTILITY MARKUPS FROM 441036-1

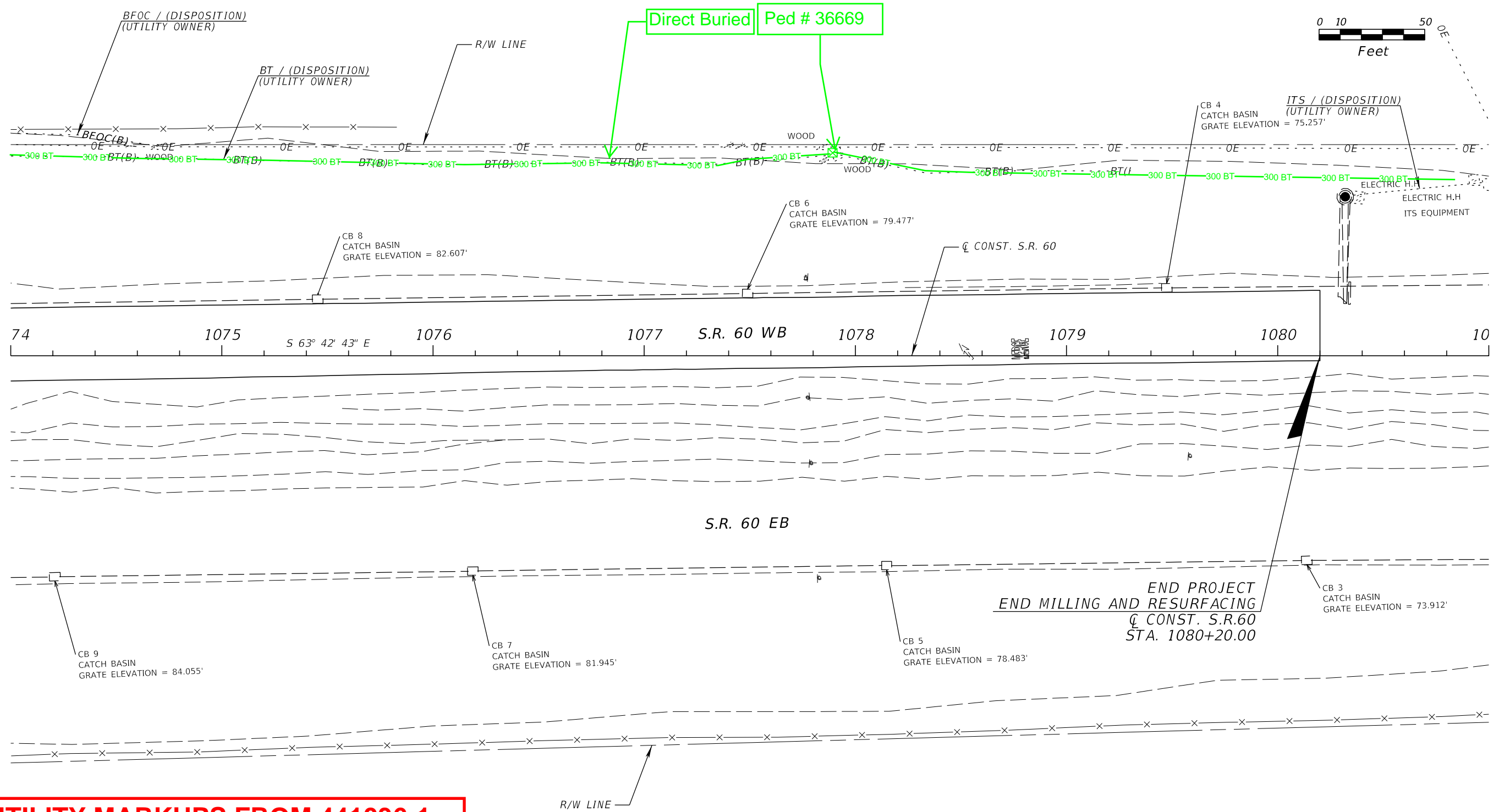
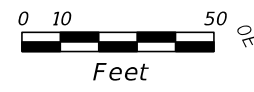

REVISIONS				MICHAEL GREENBERG, P.E. P.E. LICENSE NUMBER 77802 DEWBERRY ENGINEERS INC. 800 NORTH MAGNOLIA AVENUE SUITE 1000 ORLANDO, FL 32803 CERTIFICATE OF AUTHORIZATION 8794	STATE OF FLORIDA DEPARTMENT OF TRANSPORTATION			UTILITY ADJUSTMENT (5) SR 60	SHEET NO.
DATE	DESCRIPTION	DATE	DESCRIPTION		ROAD NO.	COUNTY	FINANCIAL PROJECT ID		
						SR 60	OSCEOLA		441036-1-52-01



UTILITY MARKUPS FROM 441036-1

REVISIONS				MICHAEL GREENBERG, P.E. P.E. LICENSE NUMBER 77802 DEWBERRY ENGINEERS INC. 800 NORTH MAGNOLIA AVENUE SUITE 1000 ORLANDO, FL 32803 CERTIFICATE OF AUTHORIZATION 8794	STATE OF FLORIDA DEPARTMENT OF TRANSPORTATION			UTILITY ADJUSTMENT (6) SR 60	SHEET NO. 98
DATE	DESCRIPTION	DATE	DESCRIPTION		ROAD NO.	COUNTY	FINANCIAL PROJECT ID		
					SR 60	OSCEOLA	441036-1-52-01		

THE OFFICIAL RECORD OF THIS SHEET IS THE ELECTRONIC FILE DIGITALLY SIGNED AND SEALED UNDER RULE 61G15-23.004, F.A.C.



UTILITY MARKUPS FROM 441036-1

REVISIONS				MICHAEL GREENBERG, P.E. P.E. LICENSE NUMBER 77802 DEWBERRY ENGINEERS INC. 800 NORTH MAGNOLIA AVENUE SUITE 1000 ORLANDO, FL 32803 CERTIFICATE OF AUTHORIZATION 8794	STATE OF FLORIDA DEPARTMENT OF TRANSPORTATION			UTILITY ADJUSTMENT (7) SR 60	SHEET NO.
DATE	DESCRIPTION	DATE	DESCRIPTION		ROAD NO.	COUNTY	FINANCIAL PROJECT ID		
					SR 60	OSCEOLA	441036-1-52-01		99

**Level 3 Communications
(Lumen)**

Daniel Shull

From: Walls, Eric <Eric.Walls1@lumen.com>
Sent: Monday, July 7, 2025 9:04 AM
To: Goette, Daniel; Daniel Shull
Cc: Aaron DePury
Subject: Re: P-578692: No Conflict: 452574-1 - SR 60 Utility Information

Some people who received this message don't often get email from eric.walls1@lumen.com. [Learn why this is important](#)

Yes, that would indicate a 12 way conduit run with two fibers applying two separate conduit

Lumen
Eric Walls
Network Implementation Program Manager
407-842-9634
eric.walls1@lumen.com

From: Goette, Daniel <Daniel.Goette@lumen.com>
Sent: Monday, July 7, 2025 9:53:19 AM
To: Daniel Shull <Daniel.Shull@mottmac.com>; Walls, Eric <Eric.Walls1@lumen.com>
Cc: Aaron DePury <Aaron.DePury@mottmac.com>
Subject: P-578692: No Conflict: 452574-1 - SR 60 Utility Information

Hi Daniel,

Adding @Walls, Eric for your first question.

For your second question: Yes, there are local/CenturyLink facilities in the project area. Please see the attached response as confirmation. I cannot confirm when they'll finish their review but I have sent your inquiry to them as a reminder.

Kind regards,

LUMEN®

Daniel Goette

Business Analyst – Relocations
Tulsa, OK

Daniel.Goette@lumen.com



From: Daniel Shull <Daniel.Shull@mottmac.com>
Sent: Wednesday, July 2, 2025 9:44 AM
To: Goette, Daniel <Daniel.Goette@lumen.com>

Cc: Aaron DePury <Aaron.DePury@mottmac.com>
Subject: RE: No Conflict: 452574-1 - SR 60 Utility Information

Thanks, Daniel!

Just a couple follow up questions to make sure we show this information accurately.

1. The markup lists (12) 1.25" HDPE, BFOC 96, and BFOC 216. Does this mean that there are 12 conduits with only two of them being occupied, 1 with the BFOC 96 and 1 with the BFOC 216?
2. We received information from a previous roadway project in the area that showed other communication lines owned by Centurylink Local. Do these lines exist? And if so, would these markups come from someone else?

Let me know if you have any questions.

Thanks,

Daniel Shull, PE
Project Engineer Transportation
D +18506029768
daniel.shull@mottmac.com

Mott MacDonald Restricted

From: Goette, Daniel <Daniel.Goette@lumen.com>
Sent: Monday, June 16, 2025 3:50 PM
To: Daniel Shull <Daniel.Shull@mottmac.com>
Cc: Aaron DePury <Aaron.DePury@mottmac.com>
Subject: No Conflict: 452574-1 - SR 60 Utility Information

Some people who received this message don't often get email from daniel.goette@lumen.com. [Learn why this is important](#)

Date: 06/16/25
Attn: Daniel Shull

Important Notice – Centurylink Communications, LLC and Level 3 Communications, LLC have rebranded and are now Lumen.

Thank you for your project notification. We have reviewed your utility notice dated 06/10/25 regarding the [P-578692 FL | **NATIONAL - SR 60 from Prairie Lake Road To Florida's Turnpike**] (“Project”). In response to your inquiry please see below.

Level 3 has facilities within your proposed construction zone, but it has been determined that no conflict exists.

Please contact your [State One Call](#) prior to construction service (click link for state specific requirements).

Any changes or additions to the project plans or parameters should be submitted to relocations@lumen.com. Note: the location(s) of facilities shown on drawings you receive from us, are only approximate. We hereby disclaim any responsibility for the accuracy of this information. Please reference the file number **P-578692 FL** with any future communications.

Thank you for your cooperation!

Kind regards,

LUMEN®

Daniel Goette
Business Analyst – Relocations
Tulsa, OK
Daniel.Goette@lumen.com



****We have combined!!** To better serve everyone, there is now a single email inbox. Please add relocations@lumen.com to your contacts list for inquiries, updates, and use it for all future notifications. **

Mott MacDonald Restricted

From: Goette, Daniel
Sent: Wednesday, June 11, 2025 10:04 AM
To: Daniel Shull <Daniel.Shull@mottmac.com>
Cc: Aaron DePury <Aaron.DePury@mottmac.com>; Walls, Eric <Eric.Walls1@lumen.com>
Subject: Under Review: 452574-1 - SR 60 Utility Information

Date: 06/11/25
Attn: Daniel Shull

Important Notice – Centurylink Communications, LLC and Level 3 Communications, LLC have rebranded and are now Lumen.

Thank you for your project notification. We have reviewed your utility notice dated 06/10/25 regarding the **[P-578692 FL | NATIONAL - SR 60 from Prairie Lake Road To Florida's Turnpike]** (“Project”). In response to your inquiry please see below.

Level 3 facilities are under review by our Field Engineer(s). For questions concerning the details of this review, please email relocations@lumen.com. Currently, the estimated completion date of review is **06/25/25.**

Please contact your **State One Call** prior to construction service (click link for state specific requirements).

Any changes or additions to the project plans or parameters should be submitted to relocations@lumen.com. Note: the location(s) of facilities shown on drawings you receive from us, are only approximate. We hereby disclaim any responsibility for the accuracy of this information. Please reference the file number **P-578692 FL** with any future communications.

Thank you for your cooperation!

Kind regards,

LUMEN[®]

Daniel Goette
Business Analyst – Relocations
Tulsa, OK
Daniel.Goette@lumen.com



****We have combined!!** To better serve everyone, there is now a single email inbox. Please add relocations@lumen.com to your contacts list for inquiries, updates, and use it for all future notifications. **

From: Daniel Shull <Daniel.Shull@mottmac.com>
Sent: Tuesday, June 10, 2025 8:46 AM
To: relocations <relocations@centurylink.com>
Cc: Aaron DePury <Aaron.DePury@mottmac.com>
Subject: 452574-1 - SR 60 Utility Information

Hello,

We are working on a project for SR 60 in Osceola County, Florida for the Florida Department of Transportation (FDOT). The project is a PD&E Study that is evaluating alternatives to widen SR 60 to four-lanes from Prairie Lake Road to the Florida Turnpike (SR 91). As part of this project, we are putting together information related to the existing utilities along the corridor. Attached are sheets showing the existing utilities within these limits. The information shown on these sheets is based on either field information or existing plans that we have reviewed. Existing plans were obtained for the area between US 441 and the Turnpike and the utilities shown should reflect the information from these projects.

Please review the attached plans and provide any markups or additional details. Let me know if you have any questions.

Thanks!

Daniel Shull, PE
Project Engineer - Transportation

D +18506029768
daniel.shull@mottmac.com



Mott MacDonald
220 West Garden Street Suite 700
Pensacola
FL 32502
United States of America

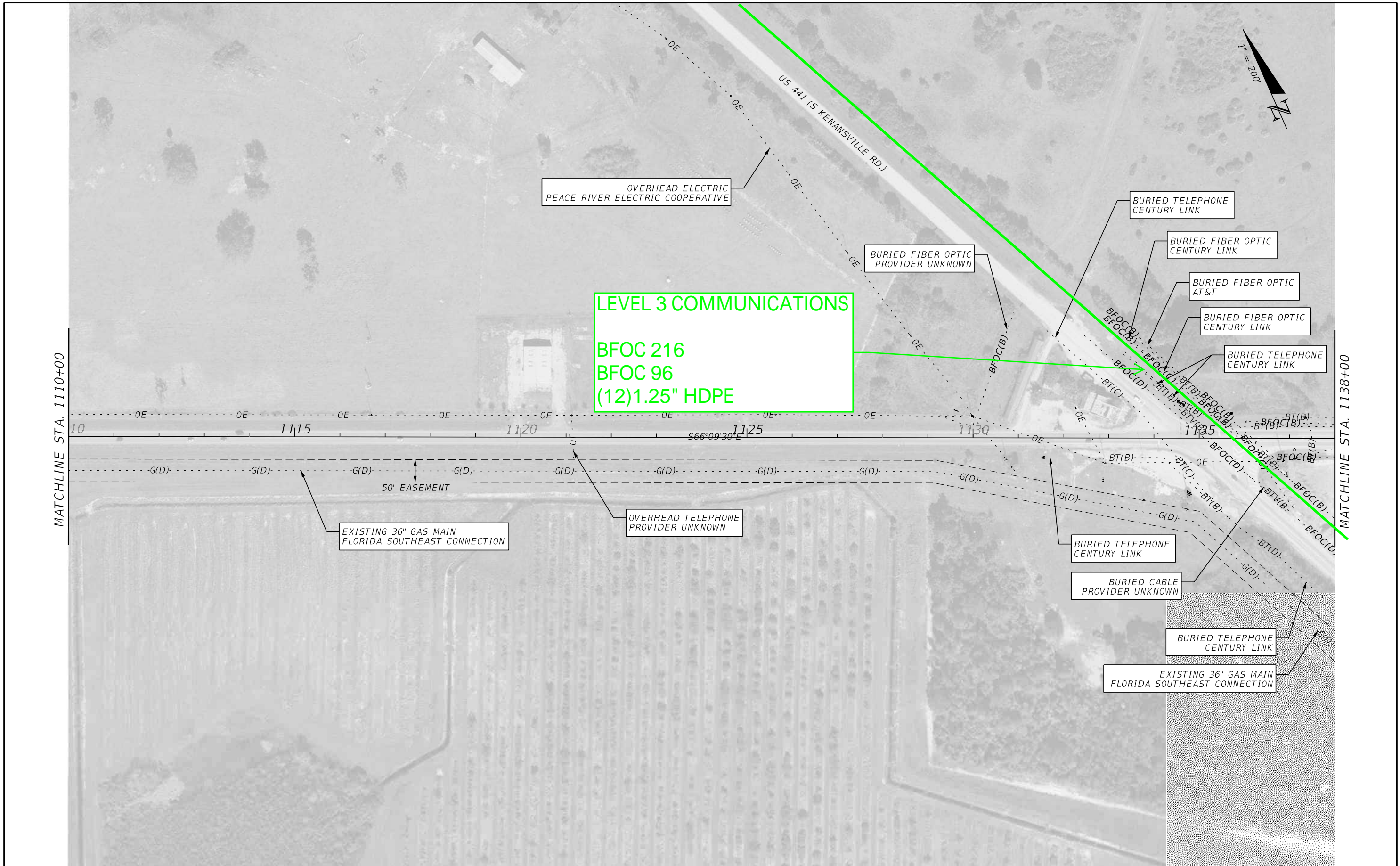

[Website](#) | [LinkedIn](#) | [Instagram](#) | [Facebook](#) | [YouTube](#)

The information contained in this e-mail is intended only for the person or entity to which it is addressed and may contain confidential and/or privileged material. If you are not the intended recipient of this e-mail, the use of this information or any disclosure, copying or distribution is prohibited and may be unlawful. If you received this in error, please contact the sender and delete the material from any computer.

Mott MacDonald Restricted

This communication is the property of Lumen Technologies and may contain confidential or privileged information. Unauthorized use of this communication is strictly prohibited and may be unlawful. If you have received this communication in error, please immediately notify the sender by reply e-mail and destroy all copies of the communication and any attachments.

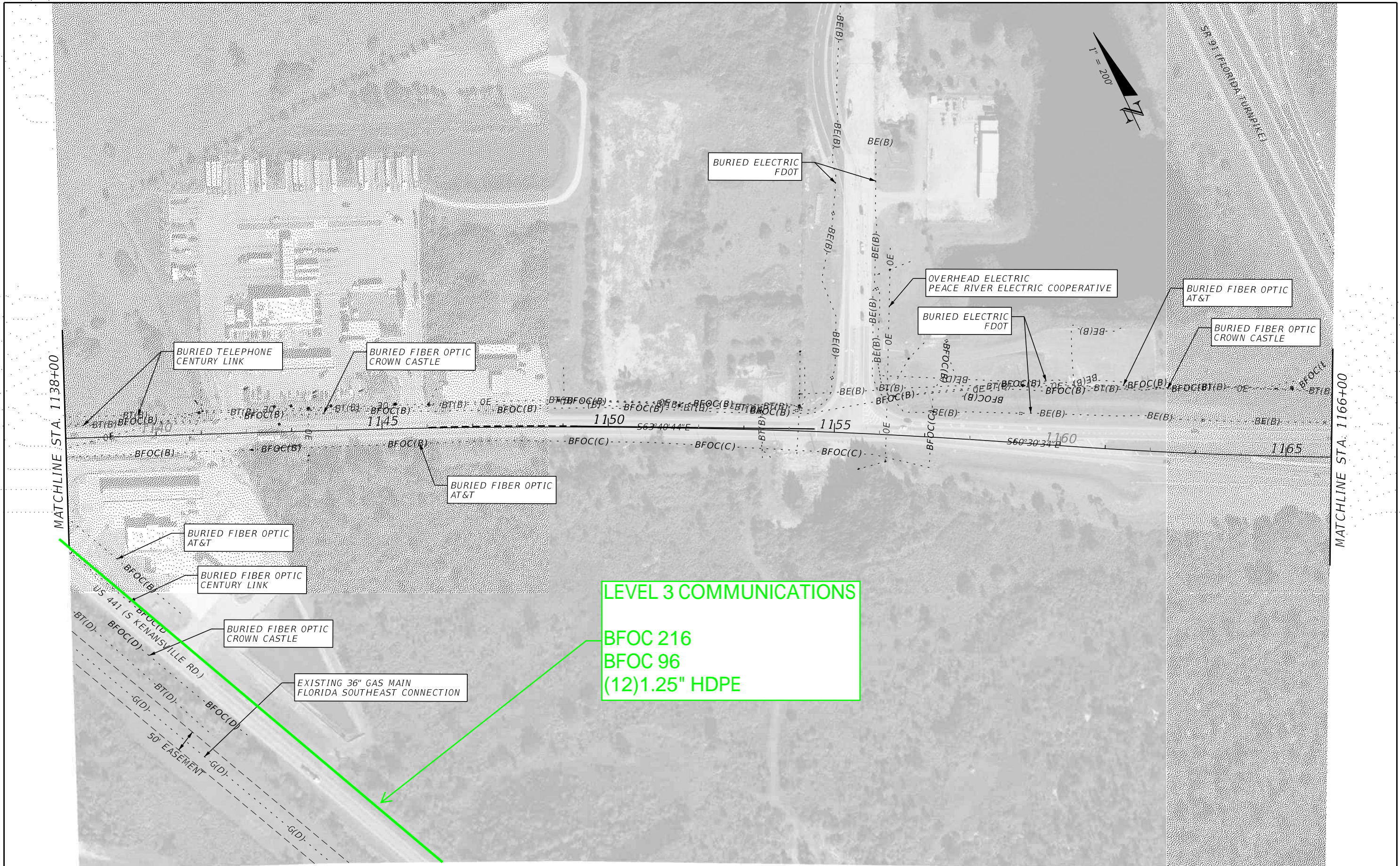
This communication is the property of Lumen Technologies and may contain confidential or privileged information. Unauthorized use of this communication is strictly prohibited and may be unlawful. If you have received this communication in error, please immediately notify the sender by reply e-mail and destroy all copies of the communication and any attachments.



LEVEL 3 COMMUNICATIONS
 BFOC 216
 BFOC 96
 (12)1.25" HDPE

REVISIONS				ENGINEER OF RECORD		STATE OF FLORIDA DEPARTMENT OF TRANSPORTATION			EXISTING UTILITIES	SHEET NO.	
DATE	DESCRIPTION	DATE	DESCRIPTION				ROAD NO.	COUNTY		FINANCIAL PROJECT ID	37
				DANIEL P. SHULL, P.E. LICENSE NUMBER: 86494 MOTT MACDONALD FLORIDA, LLC. 220 WEST GARDEN STREET, SUITE 700 PENSACOLA, FLORIDA 32502			SR 60	OSCEOLA		452574-1-22-01	

THE OFFICIAL RECORD OF THIS SHEET IS THE ELECTRONIC FILE DIGITALLY SIGNED AND SEALED UNDER RULE 61G15-23.004, F.A.C.



REVISIONS				ENGINEER OF RECORD		STATE OF FLORIDA DEPARTMENT OF TRANSPORTATION			SHEET NO.
DATE	DESCRIPTION	DATE	DESCRIPTION	DANIEL P. SHULL, P.E. LICENSE NUMBER: 86494 MOTT MACDONALD FLORIDA, LLC. 220 WEST GARDEN STREET, SUITE 700 PENSACOLA, FLORIDA 32502		ROAD NO.	COUNTY	FINANCIAL PROJECT ID	
						SR 60	OSCEOLA	452574-1-22-01	38
EXISTING UTILITIES									

THE OFFICIAL RECORD OF THIS SHEET IS THE ELECTRONIC FILE DIGITALLY SIGNED AND SEALED UNDER RULE 61G15-23.004, F.A.C.

Charter Communications (Spectrum)

Daniel Shull

From: Borrás, David T <David.Borrás@charter.com>
Sent: Tuesday, July 1, 2025 1:37 PM
To: Daniel Shull
Cc: Borrás, David T
Subject: RE: [EXTERNAL] RE: 452574-1 - SR 60 Utility Information

You don't often get email from david.borrás@charter.com. [Learn why this is important](#)

The N ROW of SR 60 crossing Kenansville Rd has fiber in 2x 1½” conduits. This is the same for the underground road crossing at station 1004+30’.

From: Daniel Shull <Daniel.Shull@mottmac.com>
Sent: Tuesday, July 1, 2025 2:21 PM
To: Borrás, David T <David.Borrás@charter.com>
Subject: RE: [EXTERNAL] RE: 452574-1 - SR 60 Utility Information

CAUTION: The e-mail below is from an external source. Please exercise caution before opening attachments, clicking links, or following guidance.

Thanks, David!

We will make sure our plan sheets reflect these markups. Do you have any information on the size of the lines? If so, we can include that information in our Draft Utility Assessment Package.

Thanks,

Daniel Shull, PE

Project Engineer Transportation

D +18506029768

daniel.shull@mottmac.com

Mott MacDonald Restricted

From: Borrás, David T <David.Borrás@charter.com>
Sent: Tuesday, July 1, 2025 12:33 PM
To: Daniel Shull <Daniel.Shull@mottmac.com>
Cc: Borrás, David T <David.Borrás@charter.com>
Subject: RE: [EXTERNAL] RE: 452574-1 - SR 60 Utility Information

You don't often get email from david.borrás@charter.com. [Learn why this is important](#)

See attached Spectrum markups.

From: Pfeiffer, Troy D <Troy.Pfeiffer@charter.com>
Sent: Tuesday, July 1, 2025 12:39 PM

To: McGregor, David N <David.McGregor@charter.com>; Borrás, David T <David.Borras@charter.com>; Ayala, Jesus <Jesus.Ayala@charter.com>; Wagner, Laszlo <Laszlo.Wagner@charter.com>
Subject: FW: [EXTERNAL] RE: 452574-1 - SR 60 Utility Information

From: Blevins, Gary L <gary.blevins@charter.com>
Sent: Tuesday, July 1, 2025 9:59 AM
To: Pfeiffer, Troy D <Troy.Pfeiffer@charter.com>
Cc: Tynes, Ronald B <Ronald.Tynes@charter.com>; Daniel Shull <daniel.shull@mottmac.com>; Aaron DePury <aaron.depury@mottmac.com>
Subject: FW: [EXTERNAL] RE: 452574-1 - SR 60 Utility Information

Good morning Team,

Forwarding this request for Markups for this project.

Thank you,



Gary Blevins | Design Supervisor | 813.302.0800
700 Carillon Parkway | Saint Petersburg, FL 33716

From: Daniel Shull <Daniel.Shull@mottmac.com>
Sent: Tuesday, July 1, 2025 9:19 AM
To: Blevins, Gary L <gary.blevins@charter.com>
Cc: Aaron DePury <Aaron.DePury@mottmac.com>
Subject: [EXTERNAL] RE: 452574-1 - SR 60 Utility Information

CAUTION: The e-mail below is from an external source. Please exercise caution before opening attachments, clicking links, or following guidance.

Hey Mr. Blevins,

I just wanted to follow up and see if you'd had a chance to review the utility sheets for the SR 60 PD&E project and if you had any comments or markups. We're scheduled to submit our Draft Utility Assessment Package next week, so if you could have any comments to me this week that would be greatly appreciated.

Let me know if you have any questions or need anything.

Thanks,

Daniel Shull, PE
Project Engineer Transportation
D +18506029768
daniel.shull@mottmac.com

From: Daniel Shull
Sent: Monday, June 9, 2025 3:27 PM
To: gary.blevins@charter.com
Cc: Aaron DePury <Aaron.DePury@mottmac.com>
Subject: 452574-1 - SR 60 Utility Information

Hello Mr. Blevins,

We are working on a project for SR 60 in Osceola County, Florida for the Florida Department of Transportation (FDOT). The project is a PD&E Study that is evaluating alternatives to widen SR 60 to four-lanes from Prairie Lake Road to the Florida Turnpike (SR 91). As part of this project, we are putting together information related to the existing utilities along the corridor. Attached are sheets showing the existing utilities within these limits. The information shown on these sheets is based on either field information or existing plans that we have reviewed. Existing plans were obtained for the area between US 441 and the Turnpike and the utilities shown should reflect the information from these projects.

Please review the attached plans and provide any markups or additional details. Let me know if you have any questions.

Thanks!

Daniel Shull, PE
Project Engineer - Transportation

D +18506029768
daniel.shull@mottmac.com



Mott MacDonald
220 West Garden Street Suite 700
Pensacola
FL 32502
United States of America


[Website](#) | [LinkedIn](#) | [Instagram](#) | [Facebook](#) | [YouTube](#)

The information contained in this e-mail is intended only for the person or entity to which it is addressed and may contain confidential and/or privileged material. If you are not the intended recipient of this e-mail, the use of this information or any disclosure, copying or distribution is prohibited and may be unlawful. If you received this in error, please contact the sender and delete the material from any computer.


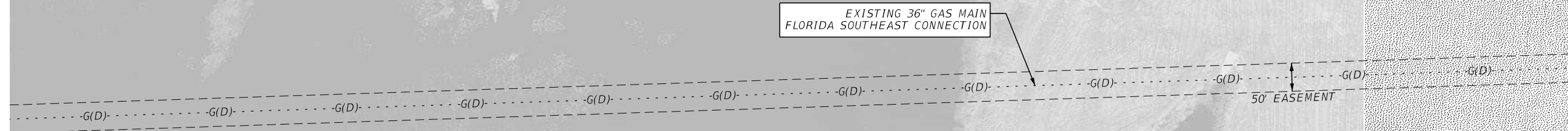
The contents of this e-mail message and any attachments are intended solely for the addressee(s) and may contain confidential and/or legally privileged information. If you are not the intended recipient of this message or if this message has been addressed to you in error, please immediately alert the sender by reply e-mail and then delete this message and any attachments. If you are not the intended recipient, you

LAKE KISSIMMEE

No Spectrum facilities on this page



EXISTING 36" GAS MAIN
FLORIDA SOUTHEAST CONNECTION



OVERHEAD ELECTRIC
PEACE RIVER ELECTRIC COOPERATIVE



KISSIMMEE RIVER

MATCHLINE STA. 130+00

REVISIONS				ENGINEER OF RECORD		STATE OF FLORIDA DEPARTMENT OF TRANSPORTATION			EXISTING UTILITIES	SHEET NO. 1
DATE	DESCRIPTION	DATE	DESCRIPTION	DANIEL P. SHULL, P.E. LICENSE NUMBER: 86494 MOTT MACDONALD FLORIDA, LLC. 220 WEST GARDEN STREET, SUITE 700 PENSACOLA, FLORIDA 32502		ROAD NO.	COUNTY	FINANCIAL PROJECT ID		
						SR 60	OSCEOLA	452574-1-22-01		

THE OFFICIAL RECORD OF THIS SHEET IS THE ELECTRONIC FILE DIGITALLY SIGNED AND SEALED UNDER RULE 61G15-23.004, F.A.C.

No Spectrum facilities on this page



REVISIONS		ENGINEER OF RECORD		STATE OF FLORIDA DEPARTMENT OF TRANSPORTATION			SHEET NO.
DATE	DESCRIPTION	DATE	DESCRIPTION	ROAD NO.	COUNTY	FINANCIAL PROJECT ID	
				SR 60	OSCEOLA	452574-1-22-01	2

THE OFFICIAL RECORD OF THIS SHEET IS THE ELECTRONIC FILE DIGITALLY SIGNED AND SEALED UNDER RULE 61G15-23.004, F.A.C.

No Spectrum facilities on this page



MATCHLINE STA. 158+00

MATCHLINE STA. 186+00

OVERHEAD ELECTRIC
PEACE RIVER ELECTRIC COOPERATIVE

EXISTING 36" GAS MAIN
FLORIDA SOUTHEAST CONNECTION

50' EASEMENT

REVISIONS		ENGINEER OF RECORD		STATE OF FLORIDA DEPARTMENT OF TRANSPORTATION			SHEET NO.
DATE	DESCRIPTION	DATE	DESCRIPTION	ROAD NO.	COUNTY	FINANCIAL PROJECT ID	
			DANIEL P. SHULL, P.E. LICENSE NUMBER: 86494 MOTT MACDONALD FLORIDA, LLC. 220 WEST GARDEN STREET, SUITE 700 PENSACOLA, FLORIDA 32502	SR 60	OSCEOLA	452574-1-22-01	3

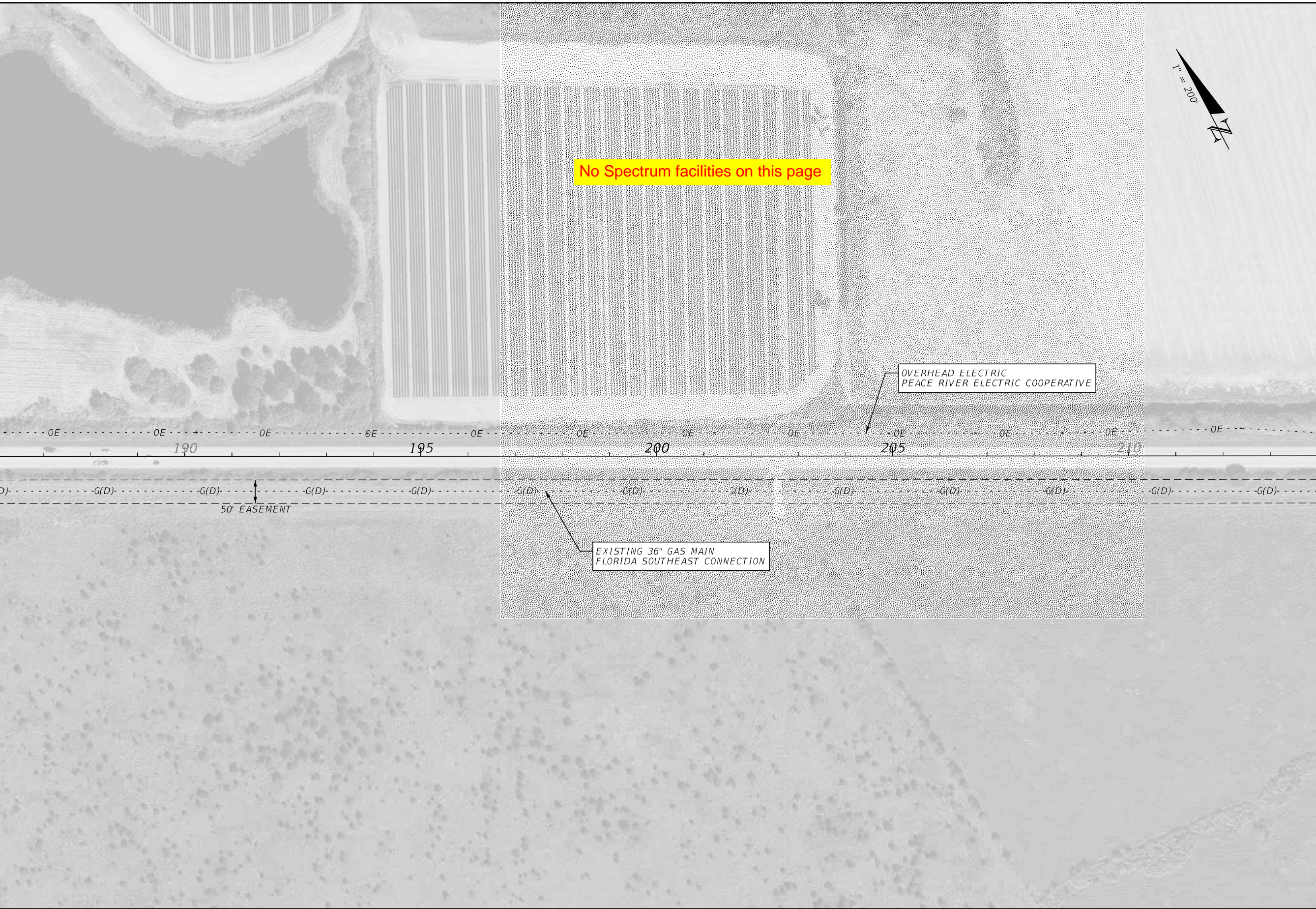
EXISTING UTILITIES

THE OFFICIAL RECORD OF THIS SHEET IS THE ELECTRONIC FILE DIGITALLY SIGNED AND SEALED UNDER RULE 61G15-23.004, F.A.C.



No Spectrum facilities on this page

MATCHLINE STA. 186+00

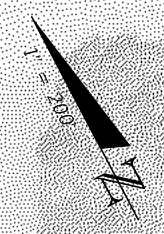


MATCHLINE STA. 214+00

REVISIONS				ENGINEER OF RECORD		STATE OF FLORIDA DEPARTMENT OF TRANSPORTATION			SHEET NO.
DATE	DESCRIPTION	DATE	DESCRIPTION	DANIEL P. SHULL, P.E. LICENSE NUMBER: 86494 MOTT MACDONALD FLORIDA, LLC. 220 WEST GARDEN STREET, SUITE 700 PENSACOLA, FLORIDA 32502		ROAD NO.	COUNTY	FINANCIAL PROJECT ID	
						SR 60	OSCEOLA	452574-1-22-01	4

EXISTING UTILITIES

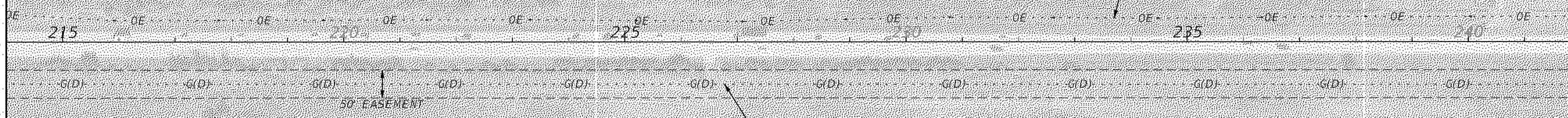
THE OFFICIAL RECORD OF THIS SHEET IS THE ELECTRONIC FILE DIGITALLY SIGNED AND SEALED UNDER RULE 61G15-23.004, F.A.C.



No Spectrum facilities on this page

MATCHLINE STA. 214+00

MATCHLINE STA. 242+00



OVERHEAD ELECTRIC
PEACE RIVER ELECTRIC COOPERATIVE

EXISTING 36" GAS MAIN
FLORIDA SOUTHEAST CONNECTION

REVISIONS		ENGINEER OF RECORD		STATE OF FLORIDA DEPARTMENT OF TRANSPORTATION			SHEET NO.
DATE	DESCRIPTION	DATE	DESCRIPTION	ROAD NO.	COUNTY	FINANCIAL PROJECT ID	
			DANIEL P. SHULL, P.E. LICENSE NUMBER: 86494 MOTT MACDONALD FLORIDA, LLC. 220 WEST GARDEN STREET, SUITE 700 PENSACOLA, FLORIDA 32502	SR 60	OSCEOLA	452574-1-22-01	5

EXISTING UTILITIES

THE OFFICIAL RECORD OF THIS SHEET IS THE ELECTRONIC FILE DIGITALLY SIGNED AND SEALED UNDER RULE 61G15-23.004, F.A.C.



No Spectrum facilities on this page



MATCHLINE STA. 242+00

MATCHLINE STA. 270+00

REVISIONS				ENGINEER OF RECORD		STATE OF FLORIDA DEPARTMENT OF TRANSPORTATION			SHEET NO.
DATE	DESCRIPTION	DATE	DESCRIPTION	DANIEL P. SHULL, P.E. LICENSE NUMBER: 86494 MOTT MACDONALD FLORIDA, LLC. 220 WEST GARDEN STREET, SUITE 700 PENSACOLA, FLORIDA 32502		ROAD NO.	COUNTY	FINANCIAL PROJECT ID	
						SR 60	OSCEOLA	452574-1-22-01	6
EXISTING UTILITIES									

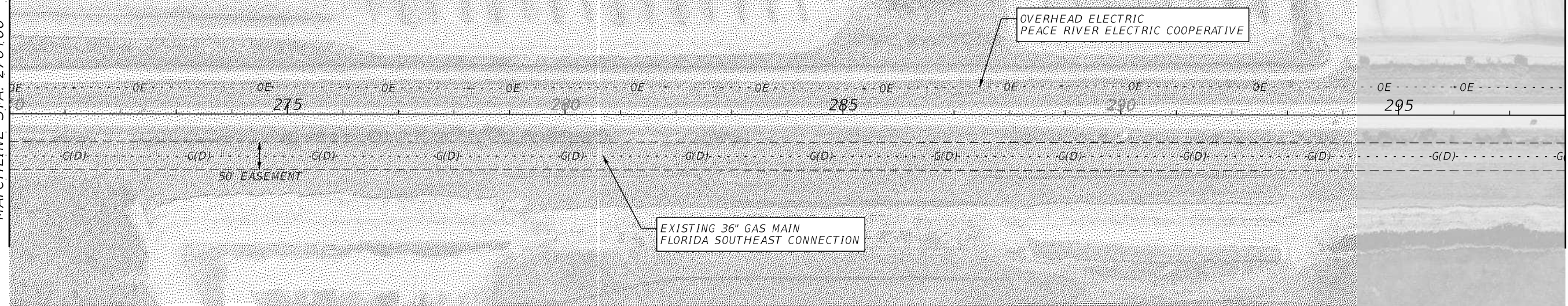
THE OFFICIAL RECORD OF THIS SHEET IS THE ELECTRONIC FILE DIGITALLY SIGNED AND SEALED UNDER RULE 61G15-23.004, F.A.C.



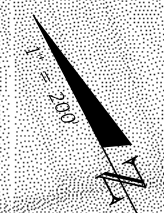
No Spectrum facilities on this page

MATCHLINE STA. 270+00

MATCHLINE STA. 298+00



REVISIONS		ENGINEER OF RECORD		STATE OF FLORIDA DEPARTMENT OF TRANSPORTATION			SHEET NO.
DATE	DESCRIPTION	DATE	DESCRIPTION	ROAD NO.	COUNTY	FINANCIAL PROJECT ID	
				DANIEL P. SHULL, P.E. LICENSE NUMBER: 86494 MOTT MACDONALD FLORIDA, LLC. 220 WEST GARDEN STREET, SUITE 700 PENSACOLA, FLORIDA 32502	SR 60	OSCEOLA	452574-1-22-01
EXISTING UTILITIES							7



No Spectrum facilities on this page

OVERHEAD ELECTRIC
PEACE RIVER ELECTRIC COOPERATIVE

EXISTING 36" GAS MAIN
FLORIDA SOUTHEAST CONNECTION

50' EASEMENT

MATCHLINE STA. 298+00

MATCHLINE STA. 326+00

REVISIONS		ENGINEER OF RECORD		STATE OF FLORIDA DEPARTMENT OF TRANSPORTATION			SHEET NO.
DATE	DESCRIPTION	DATE	DESCRIPTION	ROAD NO.	COUNTY	FINANCIAL PROJECT ID	
			DANIEL P. SHULL, P.E. LICENSE NUMBER: 86494 MOTT MACDONALD FLORIDA, LLC. 220 WEST GARDEN STREET, SUITE 700 PENSACOLA, FLORIDA 32502	SR 60	OSCEOLA	452574-1-22-01	8
EXISTING UTILITIES							

THE OFFICIAL RECORD OF THIS SHEET IS THE ELECTRONIC FILE DIGITALLY SIGNED AND SEALED UNDER RULE 61G15-23.004, F.A.C.



No Spectrum facilities on this page

FLORIDA NAT'L
SCENIC TRL

MATCHLINE STA. 326+00


MATCHLINE STA. 354+00



REVISIONS				ENGINEER OF RECORD		STATE OF FLORIDA DEPARTMENT OF TRANSPORTATION			SHEET NO.
DATE	DESCRIPTION	DATE	DESCRIPTION	DANIEL P. SHULL, P.E. LICENSE NUMBER: 86494 MOTT MACDONALD FLORIDA, LLC. 220 WEST GARDEN STREET, SUITE 700 PENSACOLA, FLORIDA 32502		ROAD NO.	COUNTY	FINANCIAL PROJECT ID	
						SR 60	OSCEOLA	452574-1-22-01	9

EXISTING UTILITIES

THE OFFICIAL RECORD OF THIS SHEET IS THE ELECTRONIC FILE DIGITALLY SIGNED AND SEALED UNDER RULE 61G15-23.004, F.A.C.



No Spectrum facilities on this page

MATCHLINE STA. 354+00

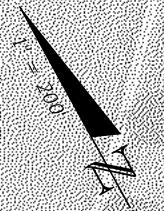
MATCHLINE STA. 382+00



REVISIONS		ENGINEER OF RECORD		STATE OF FLORIDA DEPARTMENT OF TRANSPORTATION			SHEET NO.
DATE	DESCRIPTION	DATE	DESCRIPTION	ROAD NO.	COUNTY	FINANCIAL PROJECT ID	
			DANIEL P. SHULL, P.E. LICENSE NUMBER: 86494 MOTT MACDONALD FLORIDA, LLC. 220 WEST GARDEN STREET, SUITE 700 PENSACOLA, FLORIDA 32502	SR 60	OSCEOLA	452574-1-22-01	10

EXISTING UTILITIES


THE OFFICIAL RECORD OF THIS SHEET IS THE ELECTRONIC FILE DIGITALLY SIGNED AND SEALED UNDER RULE 61G15-23.004, F.A.C.



No Spectrum facilities on this page

MATCHLINE STA. 382+00

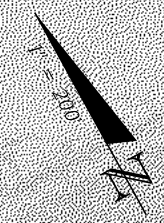
MATCHLINE STA. 410+00



REVISIONS		ENGINEER OF RECORD		STATE OF FLORIDA DEPARTMENT OF TRANSPORTATION			SHEET NO.
DATE	DESCRIPTION	DATE	DESCRIPTION	ROAD NO.	COUNTY	FINANCIAL PROJECT ID	
			DANIEL P. SHULL, P.E. LICENSE NUMBER: 86494 MOTT MACDONALD FLORIDA, LLC. 220 WEST GARDEN STREET, SUITE 700 PENSACOLA, FLORIDA 32502	SR 60	OSCEOLA	452574-1-22-01	11

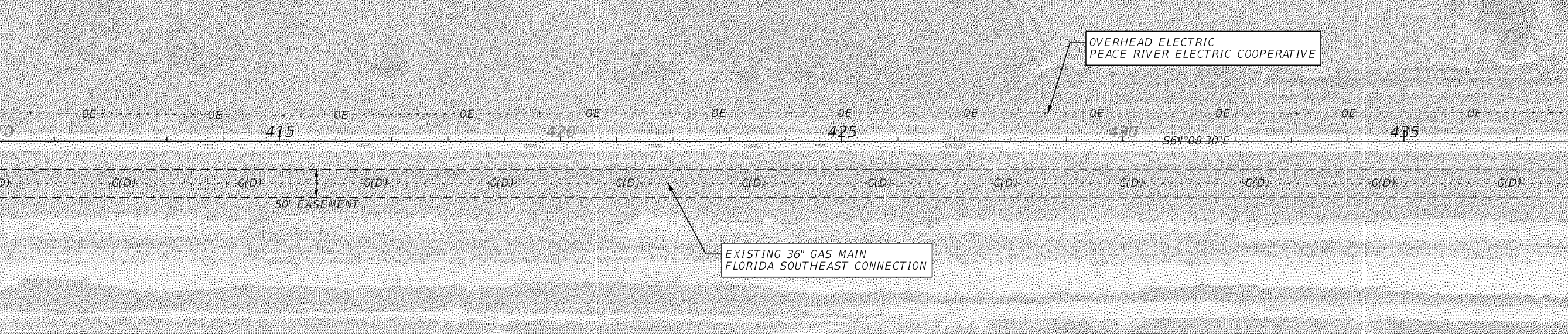
EXISTING UTILITIES

THE OFFICIAL RECORD OF THIS SHEET IS THE ELECTRONIC FILE DIGITALLY SIGNED AND SEALED UNDER RULE 61G15-23.004, F.A.C.



No Spectrum facilities on this page


MATCHLINE STA. 410+00



MATCHLINE STA. 438+00

REVISIONS		ENGINEER OF RECORD		STATE OF FLORIDA DEPARTMENT OF TRANSPORTATION			SHEET NO.
DATE	DESCRIPTION	DATE	DESCRIPTION	ROAD NO.	COUNTY	FINANCIAL PROJECT ID	
			DANIEL P. SHULL, P.E. LICENSE NUMBER: 86494 MOTT MACDONALD FLORIDA, LLC. 220 WEST GARDEN STREET, SUITE 700 PENSACOLA, FLORIDA 32502	SR 60	OSCEOLA	452574-1-22-01	12
EXISTING UTILITIES							

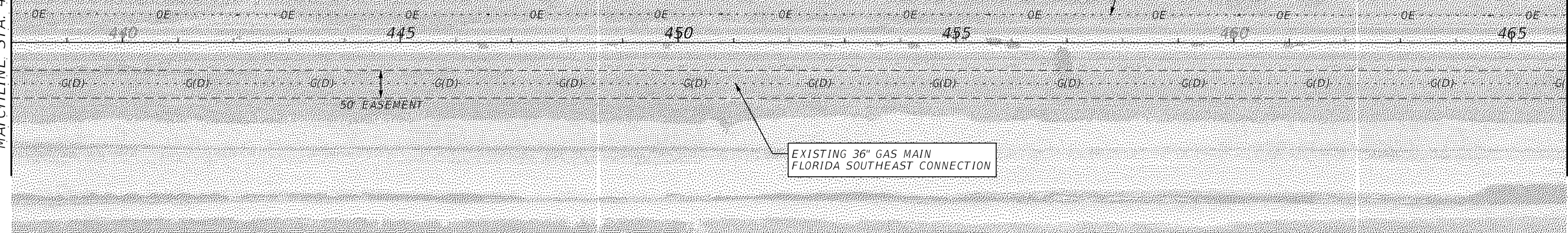
THE OFFICIAL RECORD OF THIS SHEET IS THE ELECTRONIC FILE DIGITALLY SIGNED AND SEALED UNDER RULE 61G15-23.004, F.A.C.



No Spectrum facilities on this page


MATCHLINE STA. 438+00

MATCHLINE STA. 466+00



REVISIONS		ENGINEER OF RECORD		STATE OF FLORIDA DEPARTMENT OF TRANSPORTATION			SHEET NO.
DATE	DESCRIPTION	DATE	DESCRIPTION	ROAD NO.	COUNTY	FINANCIAL PROJECT ID	
			DANIEL P. SHULL, P.E. LICENSE NUMBER: 86494 MOTT MACDONALD FLORIDA, LLC. 220 WEST GARDEN STREET, SUITE 700 PENSACOLA, FLORIDA 32502	SR 60	OSCEOLA	452574-1-22-01	13
EXISTING UTILITIES							


THE OFFICIAL RECORD OF THIS SHEET IS THE ELECTRONIC FILE DIGITALLY SIGNED AND SEALED UNDER RULE 61G15-23.004, F.A.C.



No Spectrum facilities on this page

MATCHLINE STA. 466+00

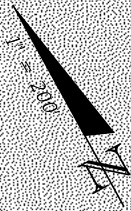
MATCHLINE STA. 494+00



REVISIONS		ENGINEER OF RECORD		STATE OF FLORIDA DEPARTMENT OF TRANSPORTATION			SHEET NO.
DATE	DESCRIPTION	DATE	DESCRIPTION	ROAD NO.	COUNTY	FINANCIAL PROJECT ID	
			DANIEL P. SHULL, P.E. LICENSE NUMBER: 86494 MOTT MACDONALD FLORIDA, LLC. 220 WEST GARDEN STREET, SUITE 700 PENSACOLA, FLORIDA 32502	SR 60	OSCEOLA	452574-1-22-01	14

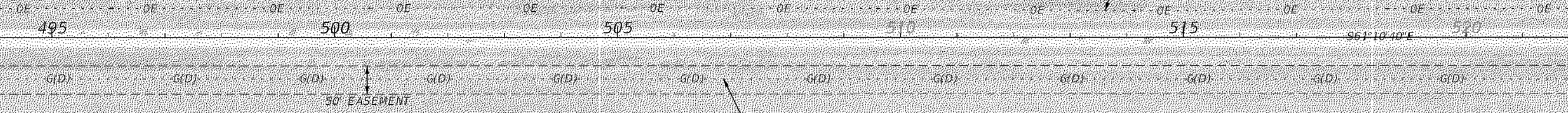
EXISTING UTILITIES

THE OFFICIAL RECORD OF THIS SHEET IS THE ELECTRONIC FILE DIGITALLY SIGNED AND SEALED UNDER RULE 61G15-23.004, F.A.C.



No Spectrum facilities on this page

MATCHLINE STA. 494+00



MATCHLINE STA. 522+00

REVISIONS				ENGINEER OF RECORD			STATE OF FLORIDA DEPARTMENT OF TRANSPORTATION			SHEET NO.
DATE	DESCRIPTION	DATE	DESCRIPTION	DANIEL P. SHULL, P.E. LICENSE NUMBER: 86494 MOTT MACDONALD FLORIDA, LLC. 220 WEST GARDEN STREET, SUITE 700 PENSACOLA, FLORIDA 32502			ROAD NO.	COUNTY	FINANCIAL PROJECT ID	
							SR 60	OSCEOLA	452574-1-22-01	15

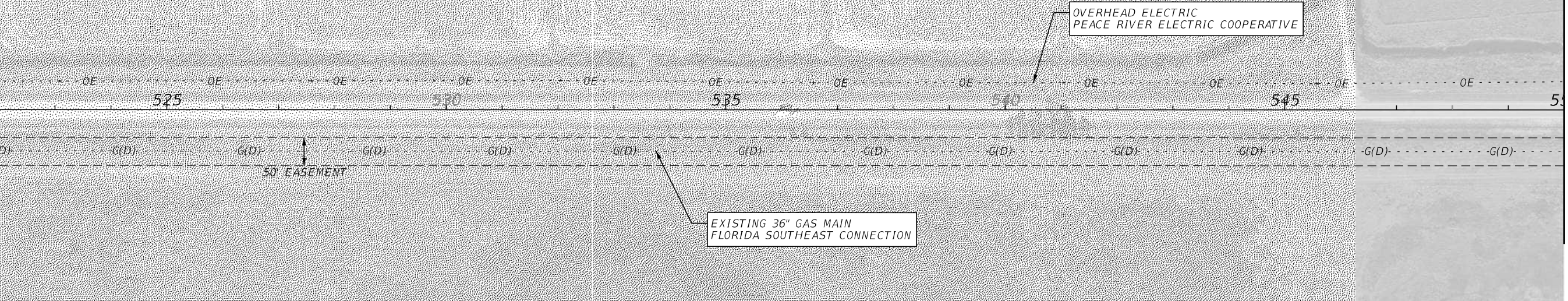
EXISTING UTILITIES

THE OFFICIAL RECORD OF THIS SHEET IS THE ELECTRONIC FILE DIGITALLY SIGNED AND SEALED UNDER RULE 61G15-23.004, F.A.C.



No Spectrum facilities on this page

MATCHLINE STA. 522+00




MATCHLINE STA. 550+00

REVISIONS				ENGINEER OF RECORD		STATE OF FLORIDA DEPARTMENT OF TRANSPORTATION			SHEET NO.
DATE	DESCRIPTION	DATE	DESCRIPTION	DANIEL P. SHULL, P.E. LICENSE NUMBER: 86494 MOTT MACDONALD FLORIDA, LLC. 220 WEST GARDEN STREET, SUITE 700 PENSACOLA, FLORIDA 32502		ROAD NO.	COUNTY	FINANCIAL PROJECT ID	
						SR 60	OSCEOLA	452574-1-22-01	16

EXISTING UTILITIES

THE OFFICIAL RECORD OF THIS SHEET IS THE ELECTRONIC FILE DIGITALLY SIGNED AND SEALED UNDER RULE 61G15-23.004, F.A.C.



No Spectrum facilities on this page

MATCHLINE STA. 550+00


MATCHLINE STA. 578+00



REVISIONS		ENGINEER OF RECORD		STATE OF FLORIDA DEPARTMENT OF TRANSPORTATION			SHEET NO.
DATE	DESCRIPTION	DATE	DESCRIPTION	ROAD NO.	COUNTY	FINANCIAL PROJECT ID	
			DANIEL P. SHULL, P.E. LICENSE NUMBER: 86494 MOTT MACDONALD FLORIDA, LLC. 220 WEST GARDEN STREET, SUITE 700 PENSACOLA, FLORIDA 32502	SR 60	OSCEOLA	452574-1-22-01	17


THE OFFICIAL RECORD OF THIS SHEET IS THE ELECTRONIC FILE DIGITALLY SIGNED AND SEALED UNDER RULE 61G15-23.004, F.A.C.

No Spectrum facilities on this page



MATCHLINE STA. 578+00

MATCHLINE STA. 606+00



REVISIONS		ENGINEER OF RECORD		STATE OF FLORIDA DEPARTMENT OF TRANSPORTATION			SHEET NO.
DATE	DESCRIPTION	DATE	DESCRIPTION	ROAD NO.	COUNTY	FINANCIAL PROJECT ID	
			DANIEL P. SHULL, P.E. LICENSE NUMBER: 86494 MOTT MACDONALD FLORIDA, LLC. 220 WEST GARDEN STREET, SUITE 700 PENSACOLA, FLORIDA 32502	SR 60	OSCEOLA	452574-1-22-01	18
EXISTING UTILITIES							

THE OFFICIAL RECORD OF THIS SHEET IS THE ELECTRONIC FILE DIGITALLY SIGNED AND SEALED UNDER RULE 61G15-23.004, F.A.C.



No Spectrum facilities on this page

OVERHEAD ELECTRIC
PEACE RIVER ELECTRIC COOPERATIVE

EXISTING 36" GAS MAIN
FLORIDA SOUTHEAST CONNECTION

50' EASEMENT

MATCHLINE STA. 606+00

MATCHLINE STA. 634+00


REVISIONS		ENGINEER OF RECORD		STATE OF FLORIDA DEPARTMENT OF TRANSPORTATION			SHEET NO.
DATE	DESCRIPTION	DATE	DESCRIPTION	ROAD NO.	COUNTY	FINANCIAL PROJECT ID	
			DANIEL P. SHULL, P.E. LICENSE NUMBER: 86494 MOTT MACDONALD FLORIDA, LLC. 220 WEST GARDEN STREET, SUITE 700 PENSACOLA, FLORIDA 32502	SR 60	OSCEOLA	452574-1-22-01	19
EXISTING UTILITIES							



No Spectrum facilities on this page

MATCHLINE STA. 634+00

MATCHLINE STA. 662+00

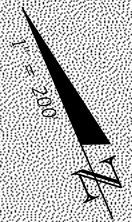


REVISIONS		ENGINEER OF RECORD		STATE OF FLORIDA DEPARTMENT OF TRANSPORTATION			SHEET NO.
DATE	DESCRIPTION	DATE	DESCRIPTION	ROAD NO.	COUNTY	FINANCIAL PROJECT ID	
			DANIEL P. SHULL, P.E. LICENSE NUMBER: 86494 MOTT MACDONALD FLORIDA, LLC. 220 WEST GARDEN STREET, SUITE 700 PENSACOLA, FLORIDA 32502	SR 60	OSCEOLA	452574-1-22-01	20

EXISTING UTILITIES

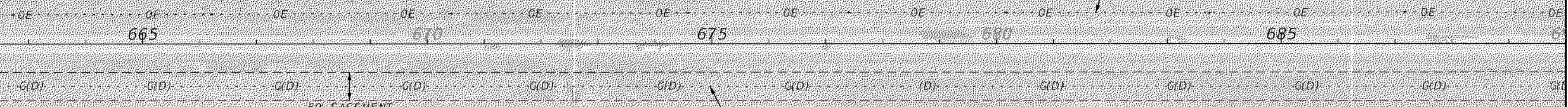
THE OFFICIAL RECORD OF THIS SHEET IS THE ELECTRONIC FILE DIGITALLY SIGNED AND SEALED UNDER RULE 61G15-23.004, F.A.C.

No Spectrum facilities on this page



MATCHLINE STA. 662+00

MATCHLINE STA. 690+00



OVERHEAD ELECTRIC
PEACE RIVER ELECTRIC COOPERATIVE


EXISTING 36" GAS MAIN
FLORIDA SOUTHEAST CONNECTION

50' EASEMENT

REVISIONS		ENGINEER OF RECORD		STATE OF FLORIDA DEPARTMENT OF TRANSPORTATION			SHEET NO.
DATE	DESCRIPTION	DATE	DESCRIPTION	ROAD NO.	COUNTY	FINANCIAL PROJECT ID	
			DANIEL P. SHULL, P.E. LICENSE NUMBER: 86494 MOTT MACDONALD FLORIDA, LLC. 220 WEST GARDEN STREET, SUITE 700 PENSACOLA, FLORIDA 32502	SR 60	OSCEOLA	452574-1-22-01	21

EXISTING UTILITIES

THE OFFICIAL RECORD OF THIS SHEET IS THE ELECTRONIC FILE DIGITALLY SIGNED AND SEALED UNDER RULE 61G15-23.004, F.A.C.



No Spectrum facilities on this page

MATCHLINE STA. 690+00

MATCHLINE STA. 718+00

OVERHEAD ELECTRIC
PEACE RIVER ELECTRIC COOPERATIVE

OE OE OE OE OE

695

700

705

710

715

G(D) G(D) G(D) G(D) G(D) G(D) G(D) G(D) G(D) G(D) G(D)

50' EASEMENT

EXISTING 36" GAS MAIN
FLORIDA SOUTHEAST CONNECTION

REVISIONS				ENGINEER OF RECORD			STATE OF FLORIDA DEPARTMENT OF TRANSPORTATION			SHEET NO.
DATE	DESCRIPTION	DATE	DESCRIPTION	DANIEL P. SHULL, P.E. LICENSE NUMBER: 86494 MOTT MACDONALD FLORIDA, LLC. 220 WEST GARDEN STREET, SUITE 700 PENSACOLA, FLORIDA 32502			ROAD NO.	COUNTY	FINANCIAL PROJECT ID	
							SR 60	OSCEOLA	452574-1-22-01	22

EXISTING UTILITIES


THE OFFICIAL RECORD OF THIS SHEET IS THE ELECTRONIC FILE DIGITALLY SIGNED AND SEALED UNDER RULE 61G15-23.004, F.A.C.



No Spectrum facilities on this page

MATCHLINE STA. 718+00

MATCHLINE STA. 746+00



REVISIONS		ENGINEER OF RECORD		STATE OF FLORIDA DEPARTMENT OF TRANSPORTATION			SHEET NO.
DATE	DESCRIPTION	DATE	DESCRIPTION	ROAD NO.	COUNTY	FINANCIAL PROJECT ID	
			DANIEL P. SHULL, P.E. LICENSE NUMBER: 86494 MOTT MACDONALD FLORIDA, LLC. 220 WEST GARDEN STREET, SUITE 700 PENSACOLA, FLORIDA 32502	SR 60	OSCEOLA	452574-1-22-01	23

EXISTING UTILITIES

THE OFFICIAL RECORD OF THIS SHEET IS THE ELECTRONIC FILE DIGITALLY SIGNED AND SEALED UNDER RULE 61G15-23.004, F.A.C.



No Spectrum facilities on this page

MATCHLINE STA. 746+00

MATCHLINE STA. 774+00

750

755

760

765

770


G(D) G(D) G(L) G(D) G(D) G(D) G(D) G(D) G(D) G(D) G(D) G(D) G(D)

50' EASEMENT

EXISTING 36" GAS MAIN
FLORIDA SOUTHEAST CONNECTION

REVISIONS		ENGINEER OF RECORD		STATE OF FLORIDA DEPARTMENT OF TRANSPORTATION			SHEET NO.
DATE	DESCRIPTION	DATE	DESCRIPTION	ROAD NO.	COUNTY	FINANCIAL PROJECT ID	
			DANIEL P. SHULL, P.E. LICENSE NUMBER: 86494 MOTT MACDONALD FLORIDA, LLC. 220 WEST GARDEN STREET, SUITE 700 PENSACOLA, FLORIDA 32502	SR 60	OSCEOLA	452574-1-22-01	24

THE OFFICIAL RECORD OF THIS SHEET IS THE ELECTRONIC FILE DIGITALLY SIGNED AND SEALED UNDER RULE 61G15-23.004, F.A.C.



No Spectrum facilities on this page

MATCHLINE STA. 774+00

MATCHLINE STA. 802+00



EXISTING 36" GAS MAIN
FLORIDA SOUTHEAST CONNECTION

REVISIONS		ENGINEER OF RECORD		STATE OF FLORIDA DEPARTMENT OF TRANSPORTATION			SHEET NO.
DATE	DESCRIPTION	DATE	DESCRIPTION	ROAD NO.	COUNTY	FINANCIAL PROJECT ID	
			DANIEL P. SHULL, P.E. LICENSE NUMBER: 86494 MOTT MACDONALD FLORIDA, LLC. 220 WEST GARDEN STREET, SUITE 700 PENSACOLA, FLORIDA 32502	SR 60	OSCEOLA	452574-1-22-01	25

EXISTING UTILITIES

THE OFFICIAL RECORD OF THIS SHEET IS THE ELECTRONIC FILE DIGITALLY SIGNED AND SEALED UNDER RULE 61G15-23.004, F.A.C.



No Spectrum facilities on this page

MATCHLINE STA. 802+00

805 810 815 820 825

MATCHLINE STA. 830+00

G(D) G(D) G(D) G(D) G(D) G(D) G(D) G(D) G(D) G(D) G(D) G(D) G(D)

50' EASEMENT

EXISTING 36" GAS MAIN
FLORIDA SOUTHEAST CONNECTION

REVISIONS		ENGINEER OF RECORD		STATE OF FLORIDA DEPARTMENT OF TRANSPORTATION			SHEET NO.
DATE	DESCRIPTION	DATE	DESCRIPTION	ROAD NO.	COUNTY	FINANCIAL PROJECT ID	
			DANIEL P. SHULL, P.E. LICENSE NUMBER: 86494 MOTT MACDONALD FLORIDA, LLC. 220 WEST GARDEN STREET, SUITE 700 PENSACOLA, FLORIDA 32502	SR 60	OSCEOLA	452574-1-22-01	26

EXISTING UTILITIES


THE OFFICIAL RECORD OF THIS SHEET IS THE ELECTRONIC FILE DIGITALLY SIGNED AND SEALED UNDER RULE 61G15-23.004, F.A.C.



No Spectrum facilities on this page

MATCHLINE STA. 830+00

MATCHLINE STA. 858+00



EXISTING 36" GAS MAIN
FLORIDA SOUTHEAST CONNECTION

REVISIONS		ENGINEER OF RECORD		STATE OF FLORIDA DEPARTMENT OF TRANSPORTATION			SHEET NO.
DATE	DESCRIPTION	DATE	DESCRIPTION	ROAD NO.	COUNTY	FINANCIAL PROJECT ID	
			DANIEL P. SHULL, P.E. LICENSE NUMBER: 86494 MOTT MACDONALD FLORIDA, LLC. 220 WEST GARDEN STREET, SUITE 700 PENSACOLA, FLORIDA 32502	SR 60	OSCEOLA	452574-1-22-01	27

EXISTING UTILITIES

THE OFFICIAL RECORD OF THIS SHEET IS THE ELECTRONIC FILE DIGITALLY SIGNED AND SEALED UNDER RULE 61G15-23.004, F.A.C.



No Spectrum facilities on this page

MATCHLINE STA. 858+00

MATCHLINE STA. 886+00

860 865 870 875 880 885

-G(D)- -G(D)- -G(D)- -G(D)- -G(D)- -G(D)- -G(D)- -G(D)- -G(D)- -G(D)- -G(D)- -G(D)-

50' EASEMENT

EXISTING 36" GAS MAIN
FLORIDA SOUTHEAST CONNECTION

REVISIONS				ENGINEER OF RECORD		STATE OF FLORIDA DEPARTMENT OF TRANSPORTATION			SHEET NO.
DATE	DESCRIPTION	DATE	DESCRIPTION	DANIEL P. SHULL, P.E. LICENSE NUMBER: 86494 MOTT MACDONALD FLORIDA, LLC. 220 WEST GARDEN STREET, SUITE 700 PENSACOLA, FLORIDA 32502		ROAD NO.	COUNTY	FINANCIAL PROJECT ID	
						SR 60	OSCEOLA	452574-1-22-01	EXISTING UTILITIES


THE OFFICIAL RECORD OF THIS SHEET IS THE ELECTRONIC FILE DIGITALLY SIGNED AND SEALED UNDER RULE 61G15-23.004, F.A.C.



No Spectrum facilities on this page

MATCHLINE STA. 886+00

MATCHLINE STA. 914+00



EXISTING 36" GAS MAIN
FLORIDA SOUTHEAST CONNECTION

REVISIONS				ENGINEER OF RECORD		STATE OF FLORIDA DEPARTMENT OF TRANSPORTATION			SHEET NO.
DATE	DESCRIPTION	DATE	DESCRIPTION	DANIEL P. SHULL, P.E. LICENSE NUMBER: 86494 MOTT MACDONALD FLORIDA, LLC. 220 WEST GARDEN STREET, SUITE 700 PENSACOLA, FLORIDA 32502		ROAD NO.	COUNTY	FINANCIAL PROJECT ID	
						SR 60	OSCEOLA	452574-1-22-01	29

EXISTING UTILITIES

THE OFFICIAL RECORD OF THIS SHEET IS THE ELECTRONIC FILE DIGITALLY SIGNED AND SEALED UNDER RULE 61G15-23.004, F.A.C.

MATCHLINE STA. 914+00

MATCHLINE STA. 942+00



915

920

925

930

935

940

-G(D)-

-G(D)-

-G(D)-

-G(D)-

-G(D)-

-G(D)-

-G(D)-

-G(D)-

-G(D)-

-G(D)-

-G(D)-

-G(D)-

50' EASEMENT

EXISTING 36" GAS MAIN
FLORIDA SOUTHEAST CONNECTION

OVERHEAD ELECTRIC
PEACE RIVER ELECTRIC COOPERATIVE


REVISIONS				ENGINEER OF RECORD		STATE OF FLORIDA DEPARTMENT OF TRANSPORTATION			SHEET NO.
DATE	DESCRIPTION	DATE	DESCRIPTION	DANIEL P. SHULL, P.E. LICENSE NUMBER: 86494 MOTT MACDONALD FLORIDA, LLC. 220 WEST GARDEN STREET, SUITE 700 PENSACOLA, FLORIDA 32502		ROAD NO.	COUNTY	FINANCIAL PROJECT ID	
						SR 60	OSCEOLA	452574-1-22-01	30
EXISTING UTILITIES									

THE OFFICIAL RECORD OF THIS SHEET IS THE ELECTRONIC FILE DIGITALLY SIGNED AND SEALED UNDER RULE 61G15-23.004, F.A.C.



MATCHLINE STA. 942+00

MATCHLINE STA. 970+00



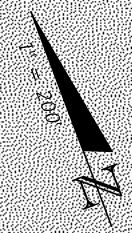
OVERHEAD ELECTRIC
PEACE RIVER ELECTRIC COOPERATIVE

EXISTING 36" GAS MAIN
FLORIDA SOUTHEAST CONNECTION

50' EASEMENT

REVISIONS		ENGINEER OF RECORD		STATE OF FLORIDA DEPARTMENT OF TRANSPORTATION			<i>EXISTING UTILITIES</i>	SHEET NO.
DATE	DESCRIPTION	DATE	DESCRIPTION	ROAD NO.	COUNTY	FINANCIAL PROJECT ID		31
			DANIEL P. SHULL, P.E. LICENSE NUMBER: 86494 MOTT MACDONALD FLORIDA, LLC. 220 WEST GARDEN STREET, SUITE 700 PENSACOLA, FLORIDA 32502	SR 60	OSCEOLA	452574-1-22-01		

THE OFFICIAL RECORD OF THIS SHEET IS THE ELECTRONIC FILE DIGITALLY SIGNED AND SEALED UNDER RULE 61G15-23.004, F.A.C.



REVISIONS		ENGINEER OF RECORD		STATE OF FLORIDA DEPARTMENT OF TRANSPORTATION			SHEET NO.
DATE	DESCRIPTION	DATE	DESCRIPTION	ROAD NO.	COUNTY	FINANCIAL PROJECT ID	
			DANIEL P. SHULL, P.E. LICENSE NUMBER: 86494 MOTT MACDONALD FLORIDA, LLC. 220 WEST GARDEN STREET, SUITE 700 PENSACOLA, FLORIDA 32502	SR 60	OSCEOLA	452574-1-22-01	32


EXISTING UTILITIES

THE OFFICIAL RECORD OF THIS SHEET IS THE ELECTRONIC FILE DIGITALLY SIGNED AND SEALED UNDER RULE 61G15-23.004, F.A.C.



MATCHLINE STA. 998+00

MATCHLINE STA. 1026+00



OVERHEAD ELECTRIC
PEACE RIVER ELECTRIC COOPERATIVE

EXISTING 36" GAS MAIN
FLORIDA SOUTHEAST CONNECTION

REVISIONS				ENGINEER OF RECORD			STATE OF FLORIDA DEPARTMENT OF TRANSPORTATION			SHEET NO.
DATE	DESCRIPTION	DATE	DESCRIPTION	DANIEL P. SHULL, P.E. LICENSE NUMBER: 86494 MOTT MACDONALD FLORIDA, LLC. 220 WEST GARDEN STREET, SUITE 700 PENSACOLA, FLORIDA 32502			ROAD NO.	COUNTY	FINANCIAL PROJECT ID	
							SR 60	OSCEOLA	452574-1-22-01	33


EXISTING UTILITIES

THE OFFICIAL RECORD OF THIS SHEET IS THE ELECTRONIC FILE DIGITALLY SIGNED AND SEALED UNDER RULE 61G15-23.004, F.A.C.



MATCHLINE STA. 1054+00

MATCHLINE STA. 1082+00



50' EASEMENT

REVISIONS		ENGINEER OF RECORD		STATE OF FLORIDA DEPARTMENT OF TRANSPORTATION			<i>EXISTING UTILITIES</i>	SHEET NO.
DATE	DESCRIPTION	DATE	DESCRIPTION	ROAD NO.	COUNTY	FINANCIAL PROJECT ID		35
			DANIEL P. SHULL, P.E. LICENSE NUMBER: 86494 MOTT MACDONALD FLORIDA, LLC. 220 WEST GARDEN STREET, SUITE 700 PENSACOLA, FLORIDA 32502	SR 60	OSCEOLA	452574-1-22-01		

THE OFFICIAL RECORD OF THIS SHEET IS THE ELECTRONIC FILE DIGITALLY SIGNED AND SEALED UNDER RULE 61G15-23.004, F.A.C.

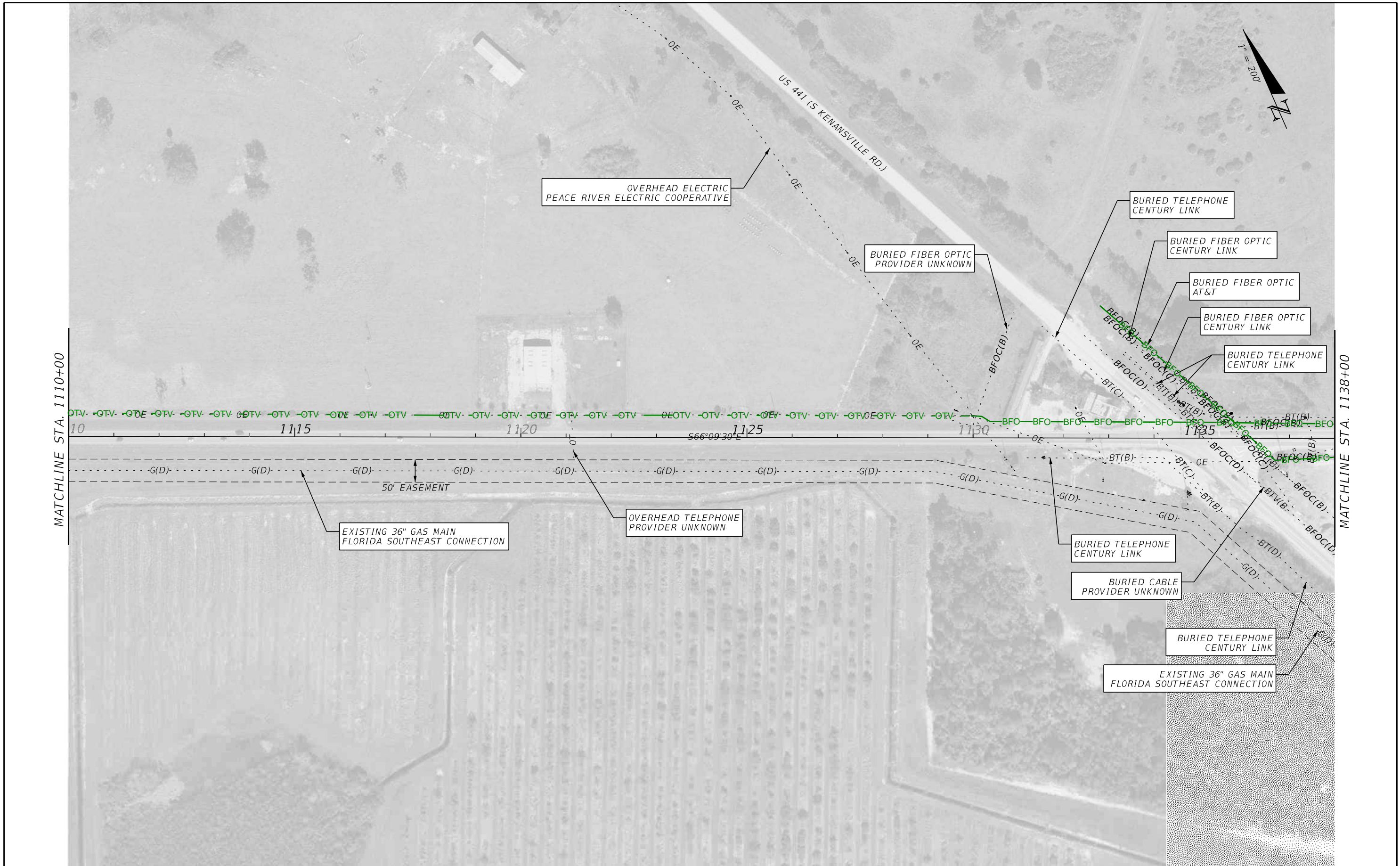



MATCHLINE STA. 1082+00

MATCHLINE STA. 1110+00

REVISIONS		ENGINEER OF RECORD		STATE OF FLORIDA DEPARTMENT OF TRANSPORTATION			EXISTING UTILITIES	SHEET NO. 36
DATE	DESCRIPTION	DATE	DESCRIPTION	ROAD NO.	COUNTY	FINANCIAL PROJECT ID		
			DANIEL P. SHULL, P.E. LICENSE NUMBER: 86494 MOTT MACDONALD FLORIDA, LLC. 220 WEST GARDEN STREET, SUITE 700 PENSACOLA, FLORIDA 32502	SR 60	OSCEOLA	452574-1-22-01		

THE OFFICIAL RECORD OF THIS SHEET IS THE ELECTRONIC FILE DIGITALLY SIGNED AND SEALED UNDER RULE 61G15-23.004, F.A.C.



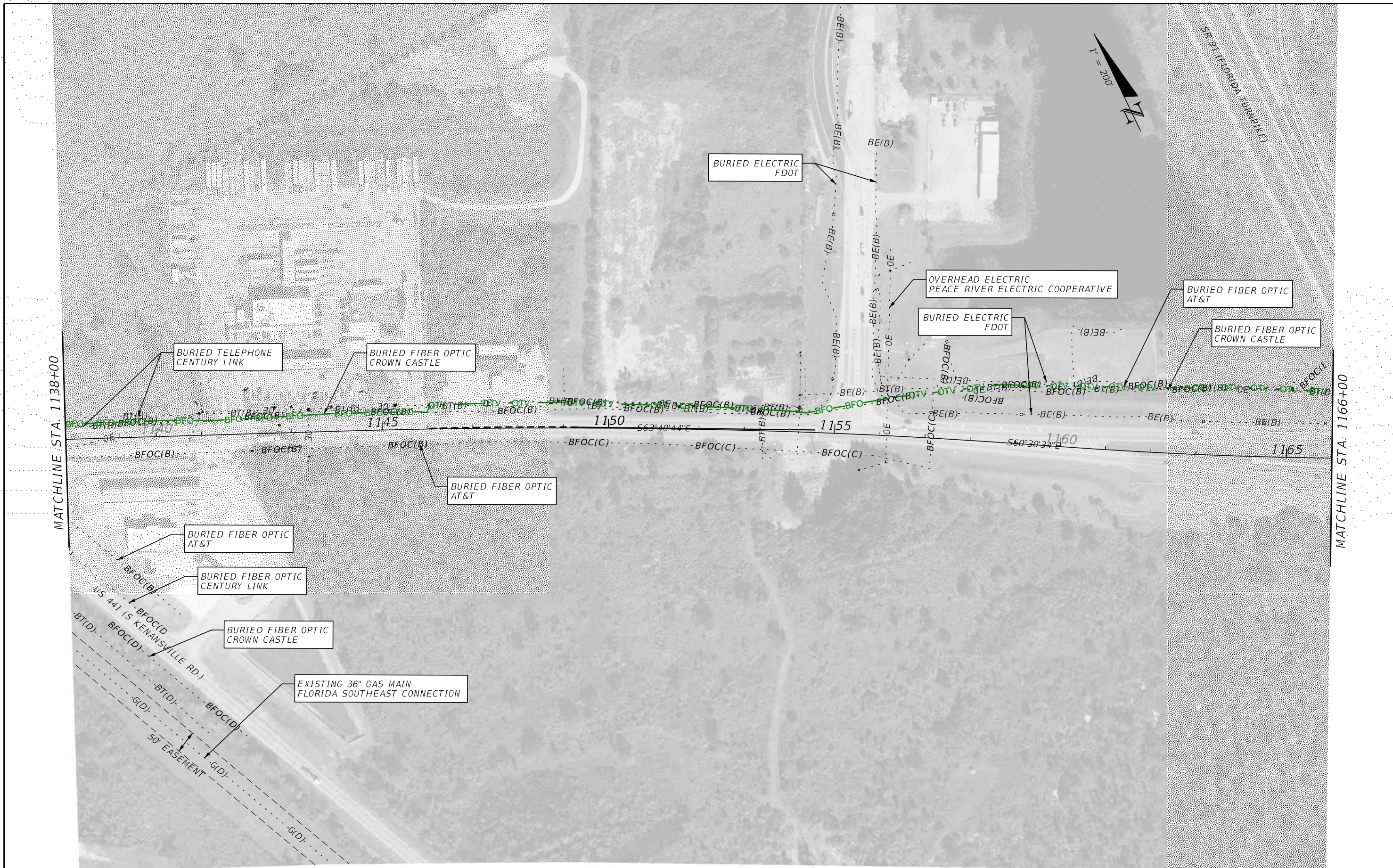
MATCHLINE STA. 1110+00

MATCHLINE STA. 1138+00

REVISIONS				ENGINEER OF RECORD		STATE OF FLORIDA DEPARTMENT OF TRANSPORTATION			SHEET NO.
DATE	DESCRIPTION	DATE	DESCRIPTION	DANIEL P. SHULL, P.E. LICENSE NUMBER: 86494 MOTT MACDONALD FLORIDA, LLC. 220 WEST GARDEN STREET, SUITE 700 PENSACOLA, FLORIDA 32502		ROAD NO.	COUNTY	FINANCIAL PROJECT ID	
						SR 60	OSCEOLA	452574-1-22-01	

EXISTING UTILITIES

THE OFFICIAL RECORD OF THIS SHEET IS THE ELECTRONIC FILE DIGITALLY SIGNED AND SEALED UNDER RULE 61G15-23.004, F.A.C.



REVISIONS				ENGINEER OF RECORD		STATE OF FLORIDA DEPARTMENT OF TRANSPORTATION			SHEET NO.
DATE	DESCRIPTION	DATE	DESCRIPTION	DANIEL P. SHULL, P.E. LICENSE NUMBER: 86494 MOTT MACDONALD FLORIDA, LLC. 220 WEST GARDEN STREET, SUITE 700 PENSACOLA, FLORIDA 32502		ROAD NO.	COUNTY	FINANCIAL PROJECT ID	
						SR 60	OSCEOLA	452574-1-22-01	38

EXISTING UTILITIES

THE OFFICIAL RECORD OF THIS SHEET IS THE ELECTRONIC FILE DIGITALLY SIGNED AND SEALED UNDER RULE 61G15-23.004, F.A.C.



REVISIONS				ENGINEER OF RECORD		STATE OF FLORIDA DEPARTMENT OF TRANSPORTATION			SHEET NO.
DATE	DESCRIPTION	DATE	DESCRIPTION	DANIEL P. SHULL, P.E. LICENSE NUMBER: 86494 MOTT MACDONALD FLORIDA, LLC. 220 WEST GARDEN STREET, SUITE 700 PENSACOLA, FLORIDA 32502		ROAD NO.	COUNTY	FINANCIAL PROJECT ID	
						SR 60	OSCEOLA	452574-1-22-01	

EXISTING UTILITIES

39

THE OFFICIAL RECORD OF THIS SHEET IS THE ELECTRONIC FILE DIGITALLY SIGNED AND SEALED UNDER RULE 61G15-23.004, F.A.C.

Crown Castle

Daniel Shull

From: Dickerson, Rashad <Rashad.Dickerson@crowncastle.com>
Sent: Wednesday, June 11, 2025 7:07 AM
To: Daniel Shull
Cc: Gordon, Ivan; Cure, Gabriella; Thannickal, Reneev; Shugars, Gregory; Trudel, John; Florida Reviews
Subject: UDR:NOC0041006 RE: 452574-1 - SR 60 Utility Information
Attachments: 0041006 UDR SOUTH AREA - 452574-1 - SR 60 Utility Information.pdf

You don't often get email from rashad.dickerson@crowncastle.com. [Learn why this is important](#)

Hello, Daniel

Please see the Completed Utility Request attached in response to your Inquiry

If there are any questions or concerns, please do not hesitate to Follow up with us.

Sincerely,

Rashad Dickerson
Network Records specialist
Phone: [\(678\) 726 6146](tel:6787266146)

Crown Castle
8020 Katy Freeway, Houston, TX 77024
CrownCastle.com

Mott MacDonald Restricted

From: Daniel Shull <Daniel.Shull@mottmac.com>
Sent: Monday, June 9, 2025 4:24 PM
To: Fiber Dig Facilities <fiber.dig@crowncastle.com>
Cc: Aaron DePury <Aaron.DePury@mottmac.com>
Subject: 452574-1 - SR 60 Utility Information

You don't often get email from daniel.shull@mottmac.com. [Learn why this is important](#)

CAUTION: This email originated from outside of the organization. Do not click links or open attachments unless you recognize the sender and know the content is safe.

Hello,

We are working on a project for SR 60 in Osceola County, Florida for the Florida Department of Transportation (FDOT). The project is a PD&E Study that is evaluating alternatives to widen SR 60 to four-lanes from Prairie Lake Road to the Florida Turnpike (SR 91). As part of this project, we are putting together information related to the existing utilities along the corridor. Attached are the sheets that we have put together showing the existing utilities within these limits. We have put the best information in these sheets, based on either field information or existing plans that we have reviewed. Existing plans were obtained for the area between US 441 and the Turnpike and the utilities shown should the information from these projects.

Please review the attached plans and provide any markups or additional details. Let me know if you have any questions.

Thanks!

Daniel Shull, PE

Project Engineer - Transportation

D +18506029768

daniel.shull@mottmac.com



Mott MacDonald
220 West Garden Street Suite 700
Pensacola
FL 32502
United States of America

[Website](#) | [LinkedIn](#) | [Instagram](#) | [Facebook](#) | [YouTube](#)

The information contained in this e-mail is intended only for the person or entity to which it is addressed and may contain confidential and/or privileged material. If you are not the intended recipient of this e-mail, the use of this information or any disclosure, copying or distribution is prohibited and may be unlawful. If you received this in error, please contact the sender and delete the material from any computer.

Mott MacDonald Restricted

This email may contain confidential or privileged material. Use or disclosure of it by anyone other than the recipient is unauthorized. If you are not an intended recipient, please delete this email.

CROWN CASTLE UTILITY REQUEST



CROWN CASTLE OWNED CONDUIT VIEW

Request Number: 0041006







FIBER DIG SERVICES

1500 Corporate Dr., Canonsburg, PA 15317

1-800-654-3110

Fiber.dig@CrownCastle.com

CROWN CASTLE KEY

-  UNDERGROUND CONDUIT
-  (LINETYPE) AERIAL FIBER
-  (LINETYPE) UNDERGROUND FIBER
-  PRELIMINARY FIBER
-  LEASED FIBER
-  PRE-EXISTING



CROWN CASTLE UTILITY REQUEST



CROWN CASTLE OWNED CONDUIT VIEW

Request Number: 0041006







FIBER DIG SERVICES

1500 Corporate Dr., Canonsburg, PA 15317

1-800-654-3110

Fiber.dig@CrownCastle.com

CROWN CASTLE KEY

-  UNDERGROUND CONDUIT
-  (LINETYPE) AERIAL FIBER
-  (LINETYPE) UNDERGROUND FIBER
-  PRELIMINARY FIBER
-  LEASED FIBER
-  PRE-EXISTING



CROWN CASTLE UTILITY REQUEST



CROWN CASTLE OWNED CONDUIT VIEW

Request Number: 0041006







FIBER DIG SERVICES

1500 Corporate Dr., Canonsburg, PA 15317

1-800-654-3110

Fiber.dig@CrownCastle.com

CROWN CASTLE KEY

-  UNDERGROUND CONDUIT
-  (LINETYPE) AERIAL FIBER
-  (LINETYPE) UNDERGROUND FIBER
-  PRELIMINARY FIBER
-  LEASED FIBER
-  PRE-EXISTING



CROWN CASTLE UTILITY REQUEST



CROWN CASTLE OWNED CONDUIT VIEW

Request Number: 0041006







FIBER DIG SERVICES

1500 Corporate Dr., Canonsburg, PA 15317

1-800-654-3110

Fiber.dig@CrownCastle.com

CROWN CASTLE KEY

-  UNDERGROUND CONDUIT
-  (LINETYPE) AERIAL FIBER
-  (LINETYPE) UNDERGROUND FIBER
-  PRELIMINARY FIBER
-  LEASED FIBER
-  PRE-EXISTING



CROWN CASTLE UTILITY REQUEST



CROWN CASTLE OWNED CONDUIT VIEW

Request Number: 0041006







FIBER DIG SERVICES

1500 Corporate Dr., Canonsburg, PA 15317

1-800-654-3110

Fiber.dig@CrownCastle.com

CROWN CASTLE KEY

-  UNDERGROUND CONDUIT
-  (LINETYPE) AERIAL FIBER
-  (LINETYPE) UNDERGROUND FIBER
-  PRELIMINARY FIBER
-  LEASED FIBER
-  PRE-EXISTING



CROWN CASTLE UTILITY REQUEST



CROWN CASTLE OWNED CONDUIT VIEW

Request Number: 0041006







FIBER DIG SERVICES

1500 Corporate Dr., Canonsburg, PA 15317

1-800-654-3110

Fiber.dig@CrownCastle.com

CROWN CASTLE KEY

-  UNDERGROUND CONDUIT
-  (LINETYPE) AERIAL FIBER
-  (LINETYPE) UNDERGROUND FIBER
-  PRELIMINARY FIBER
-  LEASED FIBER
-  PRE-EXISTING



CROWN CASTLE UTILITY REQUEST



CROWN CASTLE OWNED CONDUIT VIEW

Request Number: 0041006







FIBER DIG SERVICES

1500 Corporate Dr., Canonsburg, PA 15317

1-800-654-3110

Fiber.dig@CrownCastle.com

CROWN CASTLE KEY

-  UNDERGROUND CONDUIT
-  (LINETYPE) AERIAL FIBER
-  (LINETYPE) UNDERGROUND FIBER
-  PRELIMINARY FIBER
-  LEASED FIBER
-  PRE-EXISTING



CROWN CASTLE UTILITY REQUEST



CROWN CASTLE OWNED CONDUIT VIEW

Request Number: 0041006







FIBER DIG SERVICES

1500 Corporate Dr., Canonsburg, PA 15317

1-800-654-3110

Fiber.dig@CrownCastle.com

CROWN CASTLE KEY

-  UNDERGROUND CONDUIT
-  (LINETYPE) AERIAL FIBER
-  (LINETYPE) UNDERGROUND FIBER
-  PRELIMINARY FIBER
-  LEASED FIBER
-  PRE-EXISTING



CROWN CASTLE UTILITY REQUEST



CROWN CASTLE OWNED CONDUIT VIEW

Request Number: 0041006







FIBER DIG SERVICES

1500 Corporate Dr., Canonsburg, PA 15317

1-800-654-3110

Fiber.dig@CrownCastle.com

CROWN CASTLE KEY

-  UNDERGROUND CONDUIT
-  (LINETYPE) AERIAL FIBER
-  (LINETYPE) UNDERGROUND FIBER
-  PRELIMINARY FIBER
-  LEASED FIBER
-  PRE-EXISTING



CROWN CASTLE UTILITY REQUEST



CROWN CASTLE OWNED CONDUIT VIEW

Request Number: 0041006







FIBER DIG SERVICES

1500 Corporate Dr., Canonsburg, PA 15317

1-800-654-3110

Fiber.dig@CrownCastle.com

CROWN CASTLE KEY

-  UNDERGROUND CONDUIT
-  (LINETYPE) AERIAL FIBER
-  (LINETYPE) UNDERGROUND FIBER
-  PRELIMINARY FIBER
-  LEASED FIBER
-  PRE-EXISTING



CROWN CASTLE UTILITY REQUEST



CROWN CASTLE OWNED CONDUIT VIEW

Request Number: 0041006







FIBER DIG SERVICES

1500 Corporate Dr., Canonsburg, PA 15317

1-800-654-3110

Fiber.dig@CrownCastle.com

CROWN CASTLE KEY

-  UNDERGROUND CONDUIT
-  (LINETYPE) AERIAL FIBER
-  (LINETYPE) UNDERGROUND FIBER
-  PRELIMINARY FIBER
-  LEASED FIBER
-  PRE-EXISTING



CROWN CASTLE UTILITY REQUEST



CROWN CASTLE OWNED CONDUIT VIEW

Request Number: 0041006







FIBER DIG SERVICES

1500 Corporate Dr., Canonsburg, PA 15317

1-800-654-3110

Fiber.dig@CrownCastle.com

CROWN CASTLE KEY

-  UNDERGROUND CONDUIT
-  (LINETYPE) AERIAL FIBER
-  (LINETYPE) UNDERGROUND FIBER
-  PRELIMINARY FIBER
-  LEASED FIBER
-  PRE-EXISTING



CROWN CASTLE UTILITY REQUEST



CROWN CASTLE OWNED CONDUIT VIEW

Request Number: 0041006







FIBER DIG SERVICES

1500 Corporate Dr., Canonsburg, PA 15317

1-800-654-3110

Fiber.dig@CrownCastle.com

CROWN CASTLE KEY

-  UNDERGROUND CONDUIT
-  (LINETYPE) AERIAL FIBER
-  (LINETYPE) UNDERGROUND FIBER
-  PRELIMINARY FIBER
-  LEASED FIBER
-  PRE-EXISTING



CROWN CASTLE UTILITY REQUEST



CROWN CASTLE OWNED CONDUIT VIEW

Request Number: 0041006







FIBER DIG SERVICES

1500 Corporate Dr., Canonsburg, PA 15317

1-800-654-3110

Fiber.dig@CrownCastle.com

CROWN CASTLE KEY

-  UNDERGROUND CONDUIT
-  (LINETYPE) AERIAL FIBER
-  (LINETYPE) UNDERGROUND FIBER
-  PRELIMINARY FIBER
-  LEASED FIBER
-  PRE-EXISTING



CROWN CASTLE UTILITY REQUEST



CROWN CASTLE OWNED CONDUIT VIEW

Request Number: 0041006







FIBER DIG SERVICES

1500 Corporate Dr., Canonsburg, PA 15317

1-800-654-3110

Fiber.dig@CrownCastle.com

CROWN CASTLE KEY

-  UNDERGROUND CONDUIT
-  (LINETYPE) AERIAL FIBER
-  (LINETYPE) UNDERGROUND FIBER
-  PRELIMINARY FIBER
-  LEASED FIBER
-  PRE-EXISTING



CROWN CASTLE UTILITY REQUEST



CROWN CASTLE OWNED CONDUIT VIEW

Request Number: 0041006







FIBER DIG SERVICES

1500 Corporate Dr., Canonsburg, PA 15317

1-800-654-3110

Fiber.dig@CrownCastle.com

CROWN CASTLE KEY

-  UNDERGROUND CONDUIT
-  (LINETYPE) AERIAL FIBER
-  (LINETYPE) UNDERGROUND FIBER
-  PRELIMINARY FIBER
-  LEASED FIBER
-  PRE-EXISTING



CROWN CASTLE UTILITY REQUEST



CROWN CASTLE OWNED CONDUIT VIEW

Request Number: 0041006







FIBER DIG SERVICES

1500 Corporate Dr., Canonsburg, PA 15317

1-800-654-3110

Fiber.dig@CrownCastle.com

CROWN CASTLE KEY

-  UNDERGROUND CONDUIT
-  (LINETYPE) AERIAL FIBER
-  (LINETYPE) UNDERGROUND FIBER
-  PRELIMINARY FIBER
-  LEASED FIBER
-  PRE-EXISTING



CROWN CASTLE UTILITY REQUEST



CROWN CASTLE OWNED CONDUIT VIEW

Request Number: 0041006







FIBER DIG SERVICES

1500 Corporate Dr., Canonsburg, PA 15317

1-800-654-3110

Fiber.dig@CrownCastle.com

CROWN CASTLE KEY

-  UNDERGROUND CONDUIT
-  (LINETYPE) AERIAL FIBER
-  (LINETYPE) UNDERGROUND FIBER
-  PRELIMINARY FIBER
-  LEASED FIBER
-  PRE-EXISTING



CROWN CASTLE UTILITY REQUEST



CROWN CASTLE OWNED CONDUIT VIEW

Request Number: 0041006







FIBER DIG SERVICES

1500 Corporate Dr., Canonsburg, PA 15317

1-800-654-3110

Fiber.dig@CrownCastle.com

CROWN CASTLE KEY

-  UNDERGROUND CONDUIT
-  (LINETYPE) AERIAL FIBER
-  (LINETYPE) UNDERGROUND FIBER
-  PRELIMINARY FIBER
-  LEASED FIBER
-  PRE-EXISTING



CROWN CASTLE UTILITY REQUEST



CROWN CASTLE OWNED CONDUIT VIEW

Request Number: 0041006







FIBER DIG SERVICES

1500 Corporate Dr., Canonsburg, PA 15317

1-800-654-3110

Fiber.dig@CrownCastle.com

CROWN CASTLE KEY

-  UNDERGROUND CONDUIT
-  (LINETYPE) AERIAL FIBER
-  (LINETYPE) UNDERGROUND FIBER
-  PRELIMINARY FIBER
-  LEASED FIBER
-  PRE-EXISTING



CROWN CASTLE UTILITY REQUEST



CROWN CASTLE OWNED CONDUIT VIEW

Request Number: 0041006







FIBER DIG SERVICES

1500 Corporate Dr., Canonsburg, PA 15317

1-800-654-3110

Fiber.dig@CrownCastle.com

CROWN CASTLE KEY

-  UNDERGROUND CONDUIT
-  (LINETYPE) AERIAL FIBER
-  (LINETYPE) UNDERGROUND FIBER
-  PRELIMINARY FIBER
-  LEASED FIBER
-  PRE-EXISTING



CROWN CASTLE UTILITY REQUEST



CROWN CASTLE OWNED CONDUIT VIEW

Request Number: 0041006







FIBER DIG SERVICES

1500 Corporate Dr., Canonsburg, PA 15317

1-800-654-3110

Fiber.dig@CrownCastle.com

CROWN CASTLE KEY

-  UNDERGROUND CONDUIT
-  (LINETYPE) AERIAL FIBER
-  (LINETYPE) UNDERGROUND FIBER
-  PRELIMINARY FIBER
-  LEASED FIBER
-  PRE-EXISTING



CROWN CASTLE UTILITY REQUEST



CROWN CASTLE OWNED CONDUIT VIEW

Request Number: 0041006







FIBER DIG SERVICES

1500 Corporate Dr., Canonsburg, PA 15317

1-800-654-3110

Fiber.dig@CrownCastle.com

CROWN CASTLE KEY

-  UNDERGROUND CONDUIT
-  (LINETYPE) AERIAL FIBER
-  (LINETYPE) UNDERGROUND FIBER
-  PRELIMINARY FIBER
-  LEASED FIBER
-  PRE-EXISTING



CROWN CASTLE UTILITY REQUEST



CROWN CASTLE OWNED CONDUIT VIEW

Request Number: 0041006







FIBER DIG SERVICES

1500 Corporate Dr., Canonsburg, PA 15317

1-800-654-3110

Fiber.dig@CrownCastle.com

CROWN CASTLE KEY

-  UNDERGROUND CONDUIT
-  (LINETYPE) AERIAL FIBER
-  (LINETYPE) UNDERGROUND FIBER
-  PRELIMINARY FIBER
-  LEASED FIBER
-  PRE-EXISTING



CROWN CASTLE UTILITY REQUEST



CROWN CASTLE OWNED CONDUIT VIEW

Request Number: 0041006







FIBER DIG SERVICES

1500 Corporate Dr., Canonsburg, PA 15317

1-800-654-3110

Fiber.dig@CrownCastle.com

CROWN CASTLE KEY

-  UNDERGROUND CONDUIT
-  (LINETYPE) AERIAL FIBER
-  (LINETYPE) UNDERGROUND FIBER
-  PRELIMINARY FIBER
-  LEASED FIBER
-  PRE-EXISTING



CROWN CASTLE UTILITY REQUEST



CROWN CASTLE OWNED CONDUIT VIEW

Request Number: 0041006







FIBER DIG SERVICES

1500 Corporate Dr., Canonsburg, PA 15317

1-800-654-3110

Fiber.dig@CrownCastle.com

CROWN CASTLE KEY

-  UNDERGROUND CONDUIT
-  (LINETYPE) AERIAL FIBER
-  (LINETYPE) UNDERGROUND FIBER
-  PRELIMINARY FIBER
-  LEASED FIBER
-  PRE-EXISTING



CROWN CASTLE UTILITY REQUEST



CROWN CASTLE OWNED CONDUIT VIEW

Request Number: 0041006







FIBER DIG SERVICES

1500 Corporate Dr., Canonsburg, PA 15317

1-800-654-3110

Fiber.dig@CrownCastle.com

CROWN CASTLE KEY

-  UNDERGROUND CONDUIT
-  (LINETYPE) AERIAL FIBER
-  (LINETYPE) UNDERGROUND FIBER
-  PRELIMINARY FIBER
-  LEASED FIBER
-  PRE-EXISTING



CROWN CASTLE UTILITY REQUEST



CROWN CASTLE OWNED CONDUIT VIEW

Request Number: 0041006







FIBER DIG SERVICES

1500 Corporate Dr., Canonsburg, PA 15317

1-800-654-3110

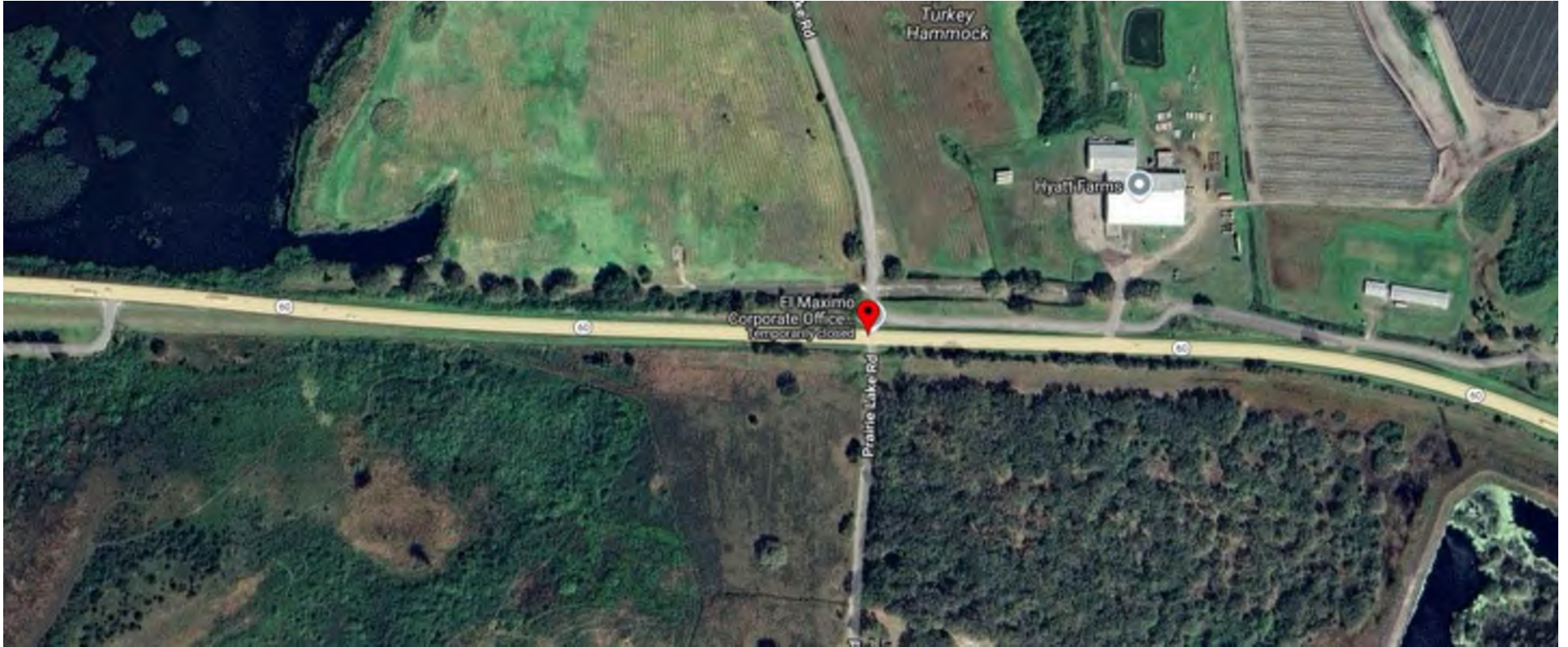
Fiber.dig@CrownCastle.com

CROWN CASTLE KEY

-  UNDERGROUND CONDUIT
-  (LINETYPE) AERIAL FIBER
-  (LINETYPE) UNDERGROUND FIBER
-  PRELIMINARY FIBER
-  LEASED FIBER
-  PRE-EXISTING



CROWN CASTLE UTILITY REQUEST



FIBER VIEW

Request Number: 0041006







FIBER DIG SERVICES

1500 Corporate Dr., Canonsburg, PA 15317

1-800-654-3110

Fiber.dig@CrownCastle.com

CROWN CASTLE KEY

-  UNDERGROUND CONDUIT
-  (LINETYPE) AERIAL FIBER
-  (LINETYPE) UNDERGROUND FIBER
-  PRELIMINARY FIBER
-  LEASED FIBER
-  PRE-EXISTING



CROWN CASTLE UTILITY REQUEST



FIBER VIEW

Request Number: 0041006







FIBER DIG SERVICES

1500 Corporate Dr., Canonsburg, PA 15317

1-800-654-3110

Fiber.dig@CrownCastle.com

CROWN CASTLE KEY

-  UNDERGROUND CONDUIT
-  (LINETYPE) AERIAL FIBER
-  (LINETYPE) UNDERGROUND FIBER
-  PRELIMINARY FIBER
-  LEASED FIBER
-  PRE-EXISTING



CROWN CASTLE UTILITY REQUEST



FIBER VIEW

Request Number: 0041006







FIBER DIG SERVICES

1500 Corporate Dr., Canonsburg, PA 15317

1-800-654-3110

Fiber.dig@CrownCastle.com

CROWN CASTLE KEY

-  UNDERGROUND CONDUIT
-  (LINETYPE) AERIAL FIBER
-  (LINETYPE) UNDERGROUND FIBER
-  PRELIMINARY FIBER
-  LEASED FIBER
-  PRE-EXISTING



CROWN CASTLE UTILITY REQUEST



FIBER VIEW

Request Number: 0041006







FIBER DIG SERVICES

1500 Corporate Dr., Canonsburg, PA 15317

1-800-654-3110

Fiber.dig@CrownCastle.com

CROWN CASTLE KEY

-  UNDERGROUND CONDUIT
-  (LINETYPE) AERIAL FIBER
-  (LINETYPE) UNDERGROUND FIBER
-  PRELIMINARY FIBER
-  LEASED FIBER
-  PRE-EXISTING



CROWN CASTLE UTILITY REQUEST



FIBER VIEW

Request Number: 0041006







FIBER DIG SERVICES

1500 Corporate Dr., Canonsburg, PA 15317

1-800-654-3110

Fiber.dig@CrownCastle.com

CROWN CASTLE KEY

-  UNDERGROUND CONDUIT
-  (LINETYPE) AERIAL FIBER
-  (LINETYPE) UNDERGROUND FIBER
-  PRELIMINARY FIBER
-  LEASED FIBER
-  PRE-EXISTING



CROWN CASTLE UTILITY REQUEST



FIBER VIEW

Request Number: 0041006







FIBER DIG SERVICES

1500 Corporate Dr., Canonsburg, PA 15317

1-800-654-3110

Fiber.dig@CrownCastle.com

CROWN CASTLE KEY

-  UNDERGROUND CONDUIT
-  (LINETYPE) AERIAL FIBER
-  (LINETYPE) UNDERGROUND FIBER
-  PRELIMINARY FIBER
-  LEASED FIBER
-  PRE-EXISTING



CROWN CASTLE UTILITY REQUEST



FIBER VIEW

Request Number: 0041006







FIBER DIG SERVICES

1500 Corporate Dr., Canonsburg, PA 15317

1-800-654-3110

Fiber.dig@CrownCastle.com

CROWN CASTLE KEY

-  UNDERGROUND CONDUIT
-  (LINETYPE) AERIAL FIBER
-  (LINETYPE) UNDERGROUND FIBER
-  PRELIMINARY FIBER
-  LEASED FIBER
-  PRE-EXISTING



CROWN CASTLE UTILITY REQUEST



FIBER VIEW

Request Number: 0041006







FIBER DIG SERVICES

1500 Corporate Dr., Canonsburg, PA 15317

1-800-654-3110

Fiber.dig@CrownCastle.com

CROWN CASTLE KEY

-  UNDERGROUND CONDUIT
-  (LINETYPE) AERIAL FIBER
-  (LINETYPE) UNDERGROUND FIBER
-  PRELIMINARY FIBER
-  LEASED FIBER
-  PRE-EXISTING



CROWN CASTLE UTILITY REQUEST



FIBER VIEW

Request Number: 0041006







FIBER DIG SERVICES

1500 Corporate Dr., Canonsburg, PA 15317

1-800-654-3110

Fiber.dig@CrownCastle.com

CROWN CASTLE KEY

-  UNDERGROUND CONDUIT
-  (LINETYPE) AERIAL FIBER
-  (LINETYPE) UNDERGROUND FIBER
-  PRELIMINARY FIBER
-  LEASED FIBER
-  PRE-EXISTING



CROWN CASTLE UTILITY REQUEST



FIBER VIEW

Request Number: 0041006







FIBER DIG SERVICES

1500 Corporate Dr., Canonsburg, PA 15317

1-800-654-3110

Fiber.dig@CrownCastle.com

CROWN CASTLE KEY

-  UNDERGROUND CONDUIT
-  (LINETYPE) AERIAL FIBER
-  (LINETYPE) UNDERGROUND FIBER
-  PRELIMINARY FIBER
-  LEASED FIBER
-  PRE-EXISTING



CROWN CASTLE UTILITY REQUEST



FIBER VIEW

Request Number: 0041006







FIBER DIG SERVICES

1500 Corporate Dr., Canonsburg, PA 15317

1-800-654-3110

Fiber.dig@CrownCastle.com

CROWN CASTLE KEY

-  UNDERGROUND CONDUIT
-  (LINETYPE) AERIAL FIBER
-  (LINETYPE) UNDERGROUND FIBER
-  PRELIMINARY FIBER
-  LEASED FIBER
-  PRE-EXISTING



CROWN CASTLE UTILITY REQUEST



FIBER VIEW

Request Number: 0041006







FIBER DIG SERVICES

1500 Corporate Dr., Canonsburg, PA 15317

1-800-654-3110

Fiber.dig@CrownCastle.com

CROWN CASTLE KEY

-  UNDERGROUND CONDUIT
-  (LINETYPE) AERIAL FIBER
-  (LINETYPE) UNDERGROUND FIBER
-  PRELIMINARY FIBER
-  LEASED FIBER
-  PRE-EXISTING



CROWN CASTLE UTILITY REQUEST



FIBER VIEW

Request Number: 0041006







FIBER DIG SERVICES

1500 Corporate Dr., Canonsburg, PA 15317

1-800-654-3110

Fiber.dig@CrownCastle.com

CROWN CASTLE KEY

-  UNDERGROUND CONDUIT
-  (LINETYPE) AERIAL FIBER
-  (LINETYPE) UNDERGROUND FIBER
-  PRELIMINARY FIBER
-  LEASED FIBER
-  PRE-EXISTING



CROWN CASTLE UTILITY REQUEST



FIBER VIEW

Request Number: 0041006







FIBER DIG SERVICES

1500 Corporate Dr., Canonsburg, PA 15317

1-800-654-3110

Fiber.dig@CrownCastle.com

CROWN CASTLE KEY

-  UNDERGROUND CONDUIT
-  (LINETYPE) AERIAL FIBER
-  (LINETYPE) UNDERGROUND FIBER
-  PRELIMINARY FIBER
-  LEASED FIBER
-  PRE-EXISTING



CROWN CASTLE UTILITY REQUEST



FIBER VIEW

Request Number: 0041006







FIBER DIG SERVICES

1500 Corporate Dr., Canonsburg, PA 15317

1-800-654-3110

Fiber.dig@CrownCastle.com

CROWN CASTLE KEY

-  UNDERGROUND CONDUIT
-  (LINETYPE) AERIAL FIBER
-  (LINETYPE) UNDERGROUND FIBER
-  PRELIMINARY FIBER
-  LEASED FIBER
-  PRE-EXISTING



CROWN CASTLE UTILITY REQUEST



FIBER VIEW

Request Number: 0041006







FIBER DIG SERVICES

1500 Corporate Dr., Canonsburg, PA 15317

1-800-654-3110

Fiber.dig@CrownCastle.com

CROWN CASTLE KEY

-  UNDERGROUND CONDUIT
-  (LINETYPE) AERIAL FIBER
-  (LINETYPE) UNDERGROUND FIBER
-  PRELIMINARY FIBER
-  LEASED FIBER
-  PRE-EXISTING



CROWN CASTLE UTILITY REQUEST



FIBER VIEW

Request Number: 0041006







FIBER DIG SERVICES

1500 Corporate Dr., Canonsburg, PA 15317

1-800-654-3110

Fiber.dig@CrownCastle.com

CROWN CASTLE KEY

-  UNDERGROUND CONDUIT
-  (LINETYPE) AERIAL FIBER
-  (LINETYPE) UNDERGROUND FIBER
-  PRELIMINARY FIBER
-  LEASED FIBER
-  PRE-EXISTING



CROWN CASTLE UTILITY REQUEST



FIBER VIEW

Request Number: 0041006







FIBER DIG SERVICES

1500 Corporate Dr., Canonsburg, PA 15317

1-800-654-3110

Fiber.dig@CrownCastle.com

CROWN CASTLE KEY

-  UNDERGROUND CONDUIT
-  (LINETYPE) AERIAL FIBER
-  (LINETYPE) UNDERGROUND FIBER
-  PRELIMINARY FIBER
-  LEASED FIBER
-  PRE-EXISTING



CROWN CASTLE UTILITY REQUEST



FIBER VIEW

Request Number: 0041006







FIBER DIG SERVICES

1500 Corporate Dr., Canonsburg, PA 15317

1-800-654-3110

Fiber.dig@CrownCastle.com

CROWN CASTLE KEY

-  UNDERGROUND CONDUIT
-  (LINETYPE) AERIAL FIBER
-  (LINETYPE) UNDERGROUND FIBER
-  PRELIMINARY FIBER
-  LEASED FIBER
-  PRE-EXISTING



CROWN CASTLE UTILITY REQUEST



FIBER VIEW

Request Number: 0041006







FIBER DIG SERVICES

1500 Corporate Dr., Canonsburg, PA 15317

1-800-654-3110

Fiber.dig@CrownCastle.com

CROWN CASTLE KEY

-  UNDERGROUND CONDUIT
-  (LINETYPE) AERIAL FIBER
-  (LINETYPE) UNDERGROUND FIBER
-  PRELIMINARY FIBER
-  LEASED FIBER
-  PRE-EXISTING



CROWN CASTLE UTILITY REQUEST



FIBER VIEW

Request Number: 0041006







FIBER DIG SERVICES

1500 Corporate Dr., Canonsburg, PA 15317

1-800-654-3110

Fiber.dig@CrownCastle.com

CROWN CASTLE KEY

-  UNDERGROUND CONDUIT
-  (LINETYPE) AERIAL FIBER
-  (LINETYPE) UNDERGROUND FIBER
-  PRELIMINARY FIBER
-  LEASED FIBER
-  PRE-EXISTING



CROWN CASTLE UTILITY REQUEST



FIBER VIEW

Request Number: 0041006







FIBER DIG SERVICES

1500 Corporate Dr., Canonsburg, PA 15317

1-800-654-3110

Fiber.dig@CrownCastle.com

CROWN CASTLE KEY

-  UNDERGROUND CONDUIT
-  (LINETYPE) AERIAL FIBER
-  (LINETYPE) UNDERGROUND FIBER
-  PRELIMINARY FIBER
-  LEASED FIBER
-  PRE-EXISTING



CROWN CASTLE UTILITY REQUEST



FIBER VIEW

Request Number: 0041006







FIBER DIG SERVICES

1500 Corporate Dr., Canonsburg, PA 15317

1-800-654-3110

Fiber.dig@CrownCastle.com

CROWN CASTLE KEY

-  UNDERGROUND CONDUIT
-  (LINETYPE) AERIAL FIBER
-  (LINETYPE) UNDERGROUND FIBER
-  PRELIMINARY FIBER
-  LEASED FIBER
-  PRE-EXISTING



Frontier

Daniel Shull

From: Hutton, Denise <denise.hutton@ftr.com>
Sent: Tuesday, July 1, 2025 9:14 AM
To: Daniel Shull
Cc: Aaron DePury; Waidley, Stephen
Subject: RE: 452574-1 - SR 60 Utility Information
Attachments: 452574-1 - FTR Green Lines .pdf

Daniel.

Thank you very much for this e-mail. I completely forgot to send this back to you

Frontier only has facilities located on sheets 1 and 2. The rest of the sheets, Frontier is not involved.

Denise Hutton | Engineer, Network SR
941-504-9652 | Sarasota, FL
Denise.hutton@ftr.com



From: Daniel Shull <Daniel.Shull@mottmac.com>
Sent: Tuesday, July 1, 2025 9:17 AM
To: Hutton, Denise <denise.hutton@ftr.com>
Cc: Aaron DePury <Aaron.DePury@mottmac.com>; Waidley, Stephen <stephen.waidley@ftr.com>
Subject: RE: 452574-1 - SR 60 Utility Information

Ms. Hutton,

I just wanted to follow up and see if you'd had a chance to review the utility sheets for the SR 60 PD&E project and if you had any comments or markups. We're scheduled to submit our Draft Utility Assessment Package next week, so if you could have any comments to me this week that would be greatly appreciated.

Let me know if you have any questions or need anything.

Thanks,

Daniel Shull, PE
Project Engineer Transportation
D +18506029768

Mott MacDonald Restricted

From: Waidley, Stephen <stephen.waidley@ftr.com>
Sent: Tuesday, June 10, 2025 11:44 AM
To: Hutton, Denise <denise.hutton@ftr.com>
Cc: Daniel Shull <Daniel.Shull@mottmac.com>; Aaron DePury <Aaron.DePury@mottmac.com>
Subject: FW: 452574-1 - SR 60 Utility Information

Good Afternoon Denise,

I'm not sure who this should go to, as it's in Fred's old territory. This is an FDOT project in Osceola County, which would appear to be outside of Frontier territory, but we have an old, buried copper cable out there. This is at the eastern edge of our Indian Lake Estates exchange and extends beyond to the east.

Thanks,

Stephen Waidley

Regional Rights-of-Way & Municipal Affairs Manager
941-266-9218 | Clearwater, Florida | stephen.waidley@ftr.com



Mott MacDonald Restricted

From: Daniel Shull <Daniel.Shull@mottmac.com>
Sent: Tuesday, June 10, 2025 9:53 AM
To: Waidley, Stephen <stephen.waidley@ftr.com>
Cc: Aaron DePury <Aaron.DePury@mottmac.com>
Subject: 452574-1 - SR 60 Utility Information

WARNING: External email. Please verify sender before opening attachments or clicking on links.

Hello Mr. Waidley,

We are working on a project for SR 60 in Osceola County, Florida for the Florida Department of Transportation (FDOT). The project is a PD&E Study that is evaluating alternatives to widen SR 60 to four-lanes from Prairie Lake Road to the Florida Turnpike (SR 91). As part of this project, we are putting together information related to the existing utilities along the corridor. Attached are sheets showing the existing utilities within these limits. The information shown on these sheets is based on either field information or existing plans that we have reviewed. Existing plans were obtained for the area between US 441 and the Turnpike and the utilities shown should reflect the information from these projects.

I don't believe we currently have any information on Frontier lines in the project limits, so please review and markup approximate locations of your facilities. Let me know if you have any questions.

Thanks!

Daniel Shull, PE

Project Engineer - Transportation

D +18506029768

daniel.shull@mottmac.com



Mott MacDonald
220 West Garden Street Suite 700
Pensacola
FL 32502
United States of America

[Website](#) | [LinkedIn](#) | [Instagram](#) | [Facebook](#) | [YouTube](#)

The information contained in this e-mail is intended only for the person or entity to which it is addressed and may contain confidential and/or privileged material. If you are not the intended recipient of this e-mail, the use of this information or any disclosure, copying or distribution is prohibited and may be unlawful. If you received this in error, please contact the sender and delete the material from any computer.

Mott MacDonald Restricted

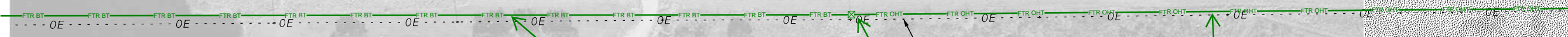
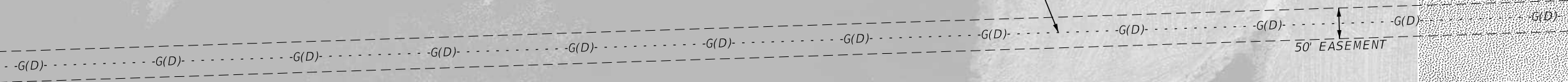
This communication is confidential. Frontier only sends and receives email on the basis of the terms set out at http://www.frontier.com/email_disclaimer.

This communication is confidential. Frontier only sends and receives email on the basis of the terms set out at http://www.frontier.com/email_disclaimer.

LAKE KISSIMMEE



EXISTING 36" GAS MAIN
FLORIDA SOUTHEAST CONNECTION



106 pair Buried Cable

OVERHEAD ELECTRIC
PEACE RIVER ELECTRIC COOPERATIVE

106 pair Aerial cable

Ped

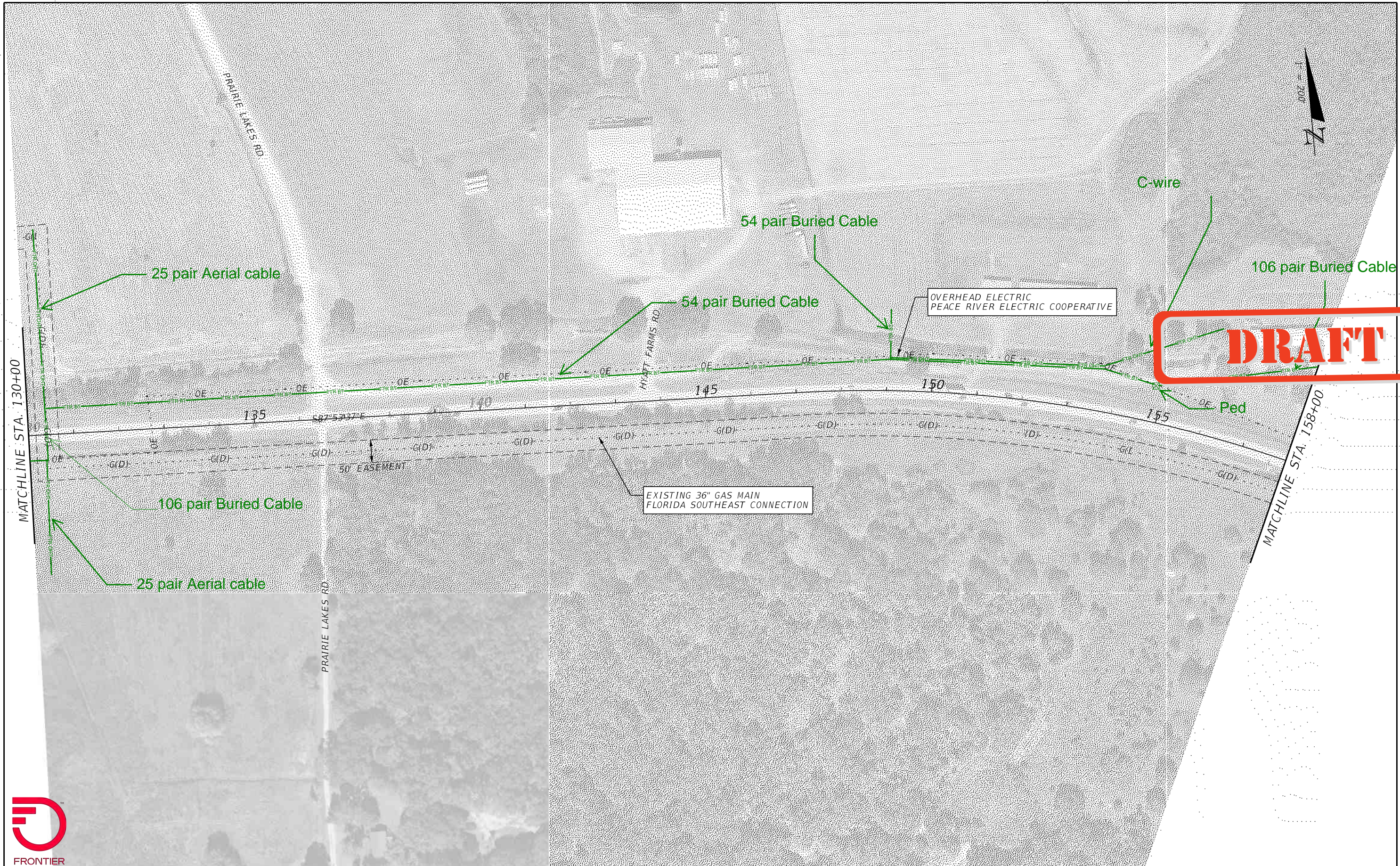
MATCHLINE STA. 130+00



KISSIMMEE RIVER

REVISIONS		ENGINEER OF RECORD		STATE OF FLORIDA DEPARTMENT OF TRANSPORTATION			EXISTING UTILITIES	SHEET NO. 1
DATE	DESCRIPTION	DATE	DESCRIPTION	ROAD NO.	COUNTY	FINANCIAL PROJECT ID		
	FRONTIER LEVEL D GREEN LINES			SR 60	OSCEOLA	452574-1-22-01		

DANIEL P. SHULL, P.E.
LICENSE NUMBER: 86494
MOTT MACDONALD FLORIDA, LLC.
220 WEST GARDEN STREET, SUITE 700
PENSACOLA, FLORIDA 32502



DRAFT



REVISIONS		ENGINEER OF RECORD		STATE OF FLORIDA DEPARTMENT OF TRANSPORTATION			SHEET NO.
DATE	DESCRIPTION	DATE	DESCRIPTION	ROAD NO.	COUNTY	FINANCIAL PROJECT ID	
	FRONTIER LEVEL D GREEN LINES			SR 60	OSCEOLA	452574-1-22-01	2

THE OFFICIAL RECORD OF THIS SHEET IS THE ELECTRONIC FILE DIGITALLY SIGNED AND SEALED UNDER RULE 61G-23.004, F.A.C.

Osceola County Traffic Operations

Daniel Shull

From: Jack Lott <Jack.Lott@OSCEOLA.ORG>
Sent: Tuesday, June 10, 2025 12:47 PM
To: Daniel Shull
Subject: RE: 452574-1 - SR 60 Utility Information
Attachments: ITS As Builts.pdf; Lighting As builts.pdf; Signal As Built.pdf

Daniel,
Attached you will find the as builts we have for this corridor. Let me know if you need anything else.

Regards,

Jack Lott
Osceola County Traffic Operations
407-742-7534

Mott MacDonald Restricted

From: Daniel Shull <Daniel.Shull@mottmac.com>
Sent: Monday, June 9, 2025 4:29 PM
To: Jack Lott <Jack.Lott@OSCEOLA.ORG>
Cc: Aaron DePury <Aaron.DePury@mottmac.com>
Subject: 452574-1 - SR 60 Utility Information

You don't often get email from daniel.shull@mottmac.com. [Learn why this is important](#)

[EXTERNAL EMAIL] - This email originates outside of Osceola County Government. Do not click links or open attachments unless you recognize and confirm the sender's email address. If you are unsure if an email is safe or not, please use the Phish Alert button or forward the email to itsecurity@osceola.org

Hello Mr. Lott,

We are working on a project for SR 60 in Osceola County, Florida for the Florida Department of Transportation (FDOT). The project is a PD&E Study that is evaluating alternatives to widen SR 60 to four-lanes from Prairie Lake Road to the Florida Turnpike (SR 91). As part of this project, we are putting together information related to the existing utilities along the corridor. Attached are sheets showing the existing utilities within these limits. The information shown on these sheets is based on either field information or existing plans that we have reviewed. Existing plans were obtained for the area between US 441 and the Turnpike and the utilities shown should reflect the information from these projects.

Please review the attached plans and provide any markups or additional details. Let me know if you have any questions.

Thanks!

Daniel Shull, PE
Project Engineer - Transportation
D +18506029768



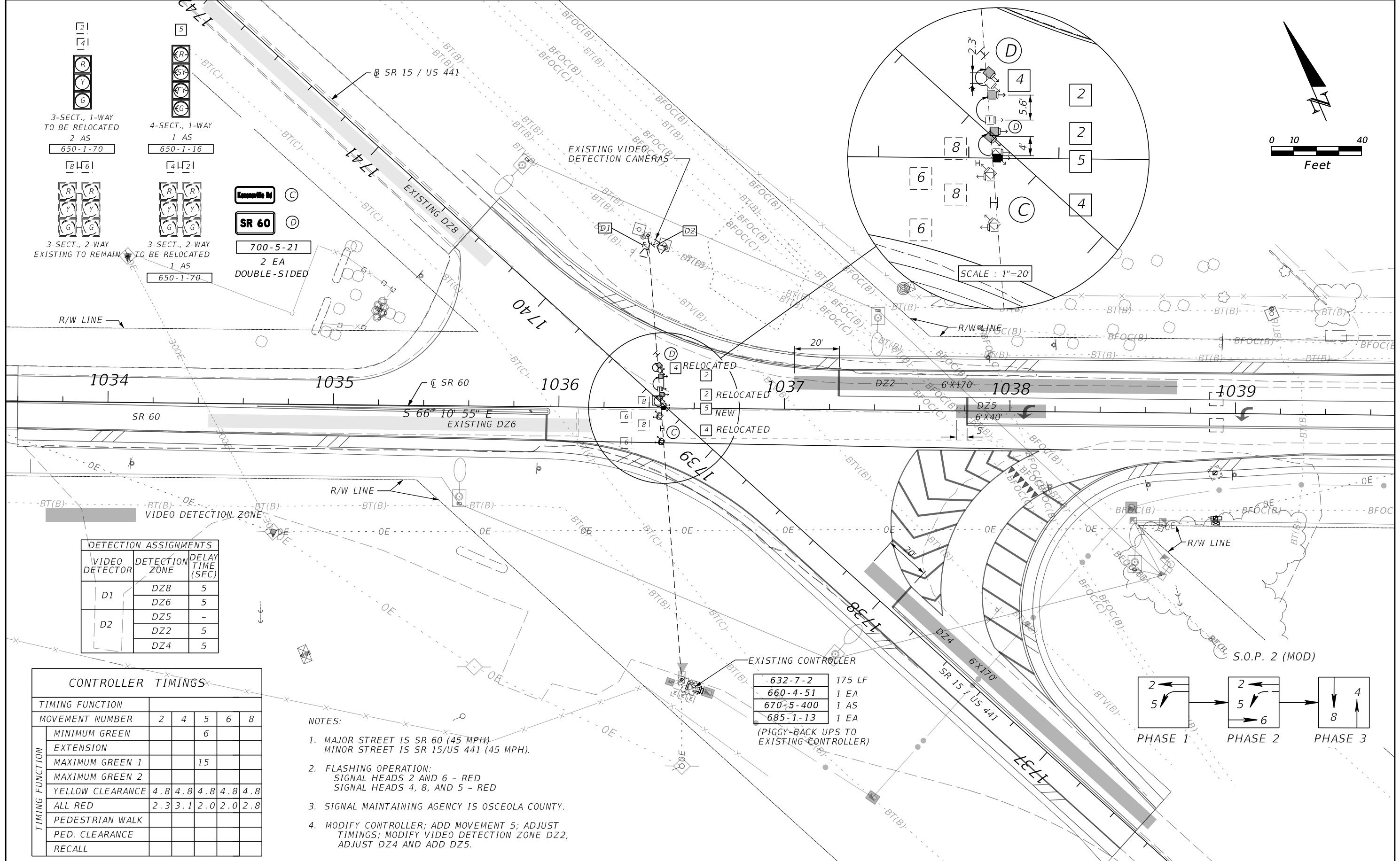
Mott MacDonald
220 West Garden Street Suite 700
Pensacola
FL 32502
United States of America

[Website](#) | [LinkedIn](#) | [Instagram](#) | [Facebook](#) | [YouTube](#)

The information contained in this e-mail is intended only for the person or entity to which it is addressed and may contain confidential and/or privileged material. If you are not the intended recipient of this e-mail, the use of this information or any disclosure, copying or distribution is prohibited and may be unlawful. If you received this in error, please contact the sender and delete the material from any computer.

Mott MacDonald Restricted

Please Note: Florida has a very broad Public Records Law. E-mails to this entity or its employees may be considered a public record. Your e-mail communication, including your email address may be disclosed to the public and media at any time.



REVISIONS			
DATE	DESCRIPTION	DATE	DESCRIPTION

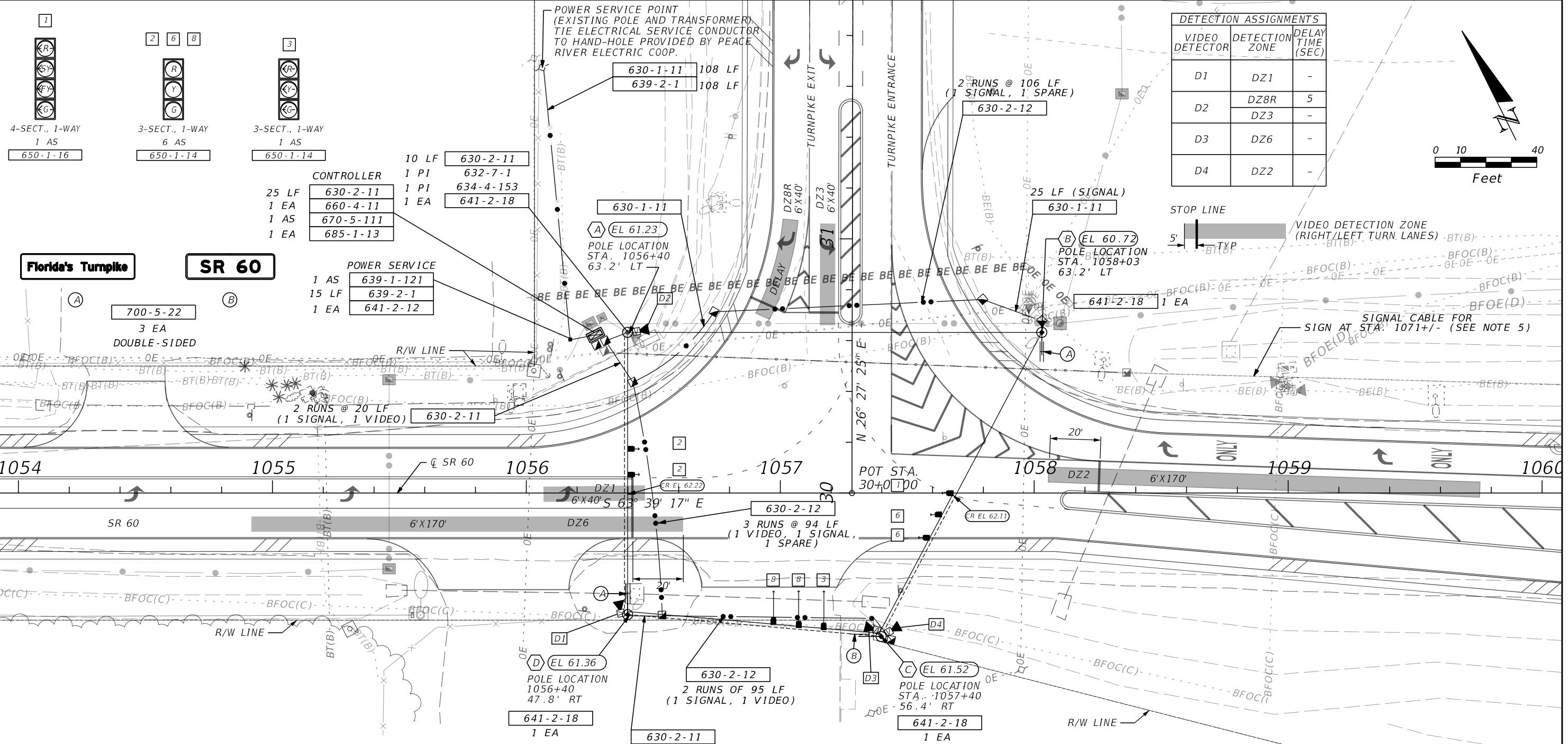
SUSANNE S. WILLIAMS, P.E.
P.E. NO.: 49486
TRAFFIC ENGINEERING DATA SOLUTIONS, INC.
80 SPRING VISTA DRIVE
DEBARY, FL 32713

STATE OF FLORIDA DEPARTMENT OF TRANSPORTATION		
ROAD NO.	COUNTY	FINANCIAL PROJECT ID
SR 60	OSCEOLA	441036-1-52-01

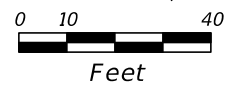
SIGNALIZATION PLAN

SHEET NO.
T-5

THE OFFICIAL RECORD OF THIS SHEET IS THE ELECTRONIC FILE DIGITALLY SIGNED AND SEALED UNDER RULE 61G15-23.004, F.A.C.



DETECTION ASSIGNMENTS		
VIDEO DETECTOR	DETECTION ZONE	DELAY TIME (SEC)
D1	DZ1	-
D2	DZ8R	5
	DZ3	-
D3	DZ6	-
D4	DZ2	-



Florida's Turnpike

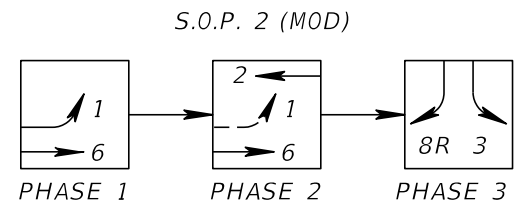
SR 60

CONTROLLER TIMINGS						
TIMING FUNCTION						
MOVEMENT NUMBER	1	2	3	6	8	
MINIMUM GREEN	6	10	6	10	6	
EXTENSION	3.5	0.5	3.5	0.5	3.5	
MAXIMUM GREEN 1	30	60	30	60	30	
MAXIMUM GREEN 2						
YELLOW CLEARANCE	4.8	4.8	3.7	4.8	3.7	
ALL RED	2.0	2.4	2.2	2.0	2.2	
PEDESTRIAN WALK						
PED. CLEARANCE						
RECALL	MIN		MIN	MIN		

- NOTES:
1. MAJOR STREET IS SR 60 (45 MPH)
MINOR STREET IS TURNPIKE ENT/EXIT (30 MPH).
 2. FLASHING OPERATION:
SIGNAL HEADS 2 AND 6 - YELLOW
SIGNAL HEADS 8 AND 1 - RED
 3. SIGNAL MAINTAINING AGENCY IS OSCEOLA COUNTY.
 4. VIDEO DETECTOR D1 SHALL BE MOUNTED ATOP POLE D. DETECTOR D2 TO BE MOUNTED ATOP POLE A. DETECTORS D3 AND D4 TO BE MOUNTED ATOP POLE C.
 5. RUN SIGNAL CABLE IN CONDUIT AND PULL BOXES TO PROPOSED FLASHING BEACON SIGN AT STA. 1071 +/- . SIGN SHALL FLASH DURING YELLOW AND RED INDICATIONS FOR MAJOR STREET. SEE SIGNING AND PAVEMENT MARKING PLANS FOR SIGN AND CONDUIT LOCATIONS.

ANY ADDITIONAL PULL BOXES SHOWN SHALL BE PAID FOR UNDER ITS, LIGHTING, OR SIGNING PLANS

- 635-2-11 8 EA
- 660-4-12 4 EA



REVISIONS			
DATE	DESCRIPTION	DATE	DESCRIPTION

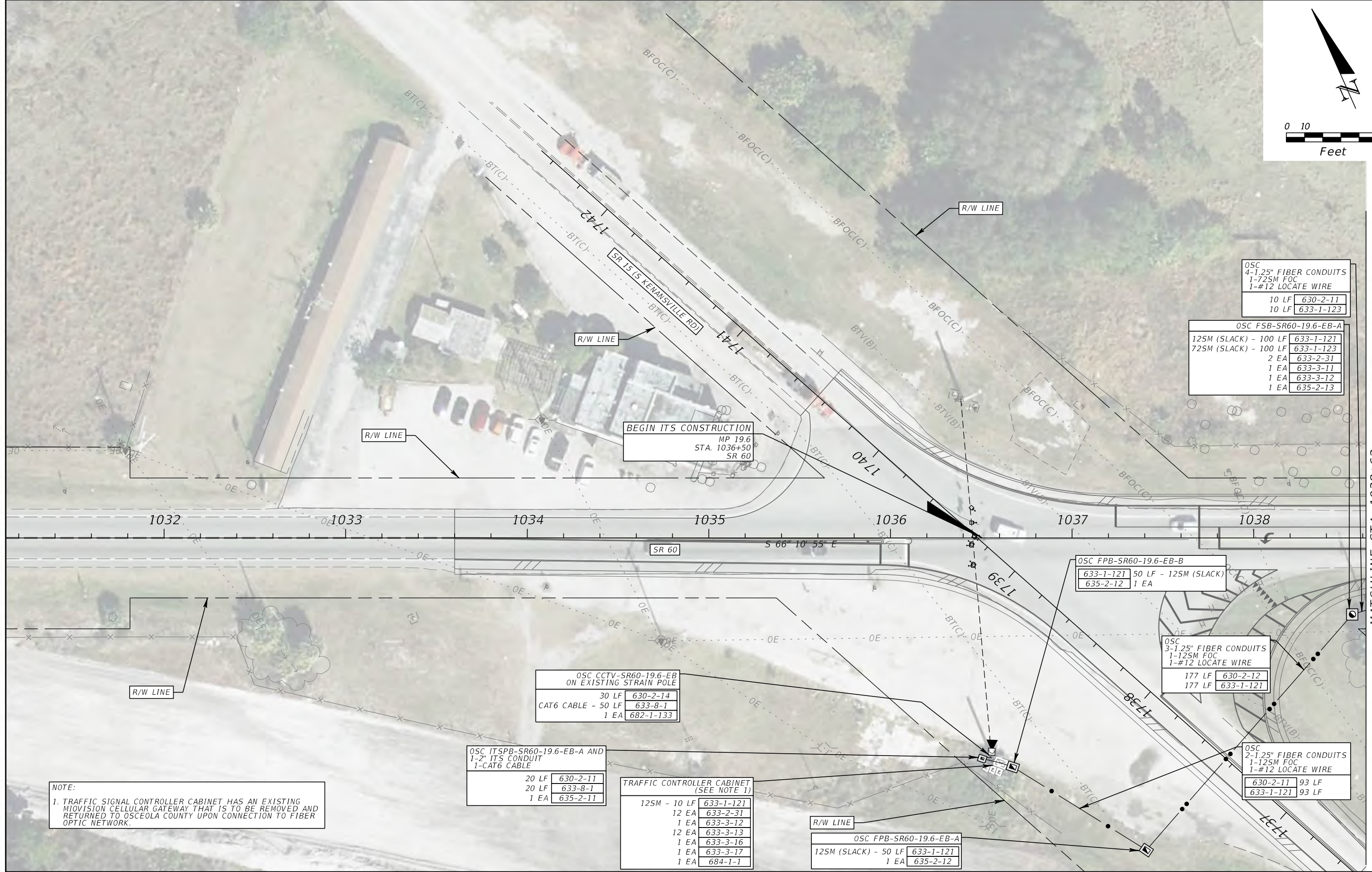
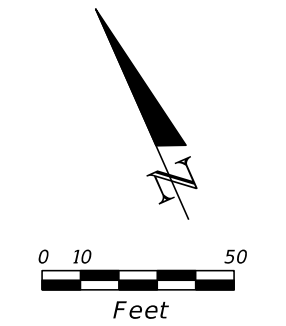
SUSANNE S. WILLIAMS, P.E.
P.E. NO.: 49486
TRAFFIC ENGINEERING DATA SOLUTIONS, INC.
80 SPRING VISTA DRIVE
DEBARY, FL 32713

STATE OF FLORIDA DEPARTMENT OF TRANSPORTATION		
ROAD NO.	COUNTY	FINANCIAL PROJECT ID
SR 60	OSCEOLA	441036-1-52-01

SIGNALIZATION PLAN

SHEET NO.
T-6

THE OFFICIAL RECORD OF THIS SHEET IS THE ELECTRONIC FILE DIGITALLY SIGNED AND SEALED UNDER RULE 61G15-23.004, F.A.C.



OSC
 4-1.25" FIBER CONDUITS
 1-72SM FOC
 1-#12 LOCATE WIRE
 10 LF 630-2-11
 10 LF 633-1-123

OSC FSB-SR60-19.6-EB-A
 12SM (SLACK) - 100 LF 633-1-121
 72SM (SLACK) - 100 LF 633-1-123
 2 EA 633-2-31
 1 EA 633-3-11
 1 EA 633-3-12
 1 EA 635-2-13

BEGIN ITS CONSTRUCTION
 MP 19.6
 STA. 1036+50
 SR 60

OSC FPB-SR60-19.6-EB-B
 633-1-121 50 LF - 12SM (SLACK)
 635-2-12 1 EA

OSC
 3-1.25" FIBER CONDUITS
 1-12SM FOC
 1-#12 LOCATE WIRE
 177 LF 630-2-12
 177 LF 633-1-121

OSC CCTV-SR60-19.6-EB
 ON EXISTING STRAIN POLE
 30 LF 630-2-14
 CAT6 CABLE - 50 LF 633-8-1
 1 EA 682-1-133

OSC ITSPB-SR60-19.6-EB-A AND
 1-2" ITS CONDUIT
 1-CAT6 CABLE
 20 LF 630-2-11
 20 LF 633-8-1
 1 EA 635-2-11

TRAFFIC CONTROLLER CABINET
 (SEE NOTE 1)
 12SM - 10 LF 633-1-121
 12 EA 633-2-31
 1 EA 633-3-12
 12 EA 633-3-13
 1 EA 633-3-16
 1 EA 633-3-17
 1 EA 684-1-1

OSC FPB-SR60-19.6-EB-A
 12SM (SLACK) - 50 LF 633-1-121
 1 EA 635-2-12

NOTE:
 1. TRAFFIC SIGNAL CONTROLLER CABINET HAS AN EXISTING
 MIVISION CELLULAR GATEWAY THAT IS TO BE REMOVED AND
 RETURNED TO OSCEOLA COUNTY UPON CONNECTION TO FIBER
 OPTIC NETWORK.

MATCHLINE STA. 1038+62

REVISIONS			
DATE	DESCRIPTION	DATE	DESCRIPTION

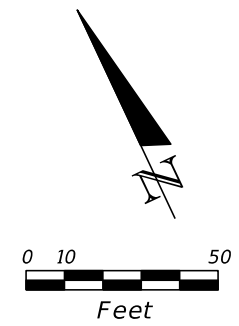
ALEXANDER TEAL MIMS, P.E.
 P.E. NO.: 77095
 TRAFFIC ENGINEERING DATA SOLUTIONS, INC.
 80 SPRING VISTA DRIVE
 DEBARY, FL 32713

STATE OF FLORIDA DEPARTMENT OF TRANSPORTATION		
ROAD NO.	COUNTY	FINANCIAL PROJECT ID
SR 60	OSCEOLA	441036-1-52-01

ITS PLAN SHEET (1)

SHEET NO.
 IT-6

THE OFFICIAL RECORD OF THIS SHEET IS THE ELECTRONIC FILE DIGITALLY SIGNED AND SEALED UNDER RULE 61G15-23.004, F.A.C.



RELOCATED FTE CAB-SR60-19.7-EB-A

12SM - 10 LF	633-1-121
12 EA	633-2-31
1 EA	633-3-12
12 EA	633-3-13
1 EA	633-3-16
1 EA	633-3-17
1 EA	633-8-1
5 LF	639-2-1
1 EA	676-2-400
1 EA	684-1-4
1 EA	684-5-4

FTE EPB-SR60-19.7-EB-E AND 1-2" POWER CONDUIT 3-#4 & 1-#4 (GND) CKT: ADMS 1-1" GND CONDUIT

630-2-11	5 LF
635-2-11	1 EA
639-2-1	5 LF

FTE ELEC-SR60-19.7-EB-A

630-2-14	2 X 10 LF
639-1-122	1 AS
639-2-1	10 LF
639-3-11	1 EA - DISCONNECT
641-2-12	1 EA

FTE FPB-SR60-19.7-EB-A 2-1.25" FIBER CONDUITS 1-12SM FOC

5 LF	630-2-11
5 LF	633-1-121
(SLACK) 50 LF	633-1-121
1 EA	635-2-12

FTE 1-2" POWER CONDUIT 3-#6 & 1-#6 (GND) CKT: A-1

630-2-11	10 LF
639-2-1	10 LF

FTE ITSPB-SR60-19.7-EB-A 1-2" ITS CONDUIT 1-CAT6 CABLE

10 LF	630-2-11
10 LF	633-8-1
1 EA	635-2-11

FTE EPB-SR60-19.7-EB-D AND FTE SERVICE LATERAL 1-2" POWER CONDUIT 3-#4 CKT: A 1-1" GND CONDUIT

630-2-11	5 LF
635-2-11	1 EA
639-2-1	5 LF

UTILIZE EXISTING ABOVEGROUND FIBER CONDUIT 1-12SM FOC POWER CONDUIT 3-#4 & 1-#4 (GND) CKT: ADMS TO FTE ADMS-SR60-19.8-EB UTILIZE EXISTING ABOVEGROUND ITS CONDUIT 1-CAT6 CABLE TO FTE WAP-SR60-19.8-EB (SEE NOTE 1)

50 LF	633-1-121
12 EA	633-2-32
35 LF	633-8-1
50 LF	639-2-1

FTE EPB-SR60-19.8-WB-A

1 EA	635-2-11
------	----------

FTE UTILIZE EXISTING UTILITY RISER EXISTING SERVICE LATERAL TO BE REMOVED & INSTALL 3-#4 COUPLE NEW UNDERGROUND 1-2" POWER CONDUIT TO EXISTING UTILITY RISER

5 LF	630-2-11
35 LF	639-2-1
35 LF	639-2-6

EXISTING ITS POWER SOURCE: EXISTING POLE MOUNTED TRANSFORMER 1-PH, 120/240V

FTE EXISTING CONDUCTORS TO BE REMOVED; ABANDON CONDUITS

82 LF	639-2-6
-------	---------

FTE EXISTING CONDUCTORS AND PULL BOXES TO BE REMOVED; ABANDON CONDUITS

45 LF	639-2-6
-------	---------

OSC FPB-SR60-19.7-EB-A 72SM (SLACK) - 50 LF 633-1-123 1 EA 635-2-12

OSC 4-1.25" FIBER CONDUITS 1-72SM FOC 1-#12 LOCATE WIRE

630-2-11	525 LF
633-1-123	525 LF

FTE SERVICE LATERAL 1-2" POWER CONDUIT 3-#4 CKT: A 2-1.25" FIBER CONDUITS 1-12SM FOC 1-#12 LOCATE WIRE 1-2" POWER CONDUIT 3-#4 & 1-#4 (GND) CKT: ADMS 1-2" ITS CONDUIT 1-CAT6 CABLE

254 LF	630-2-11
254 LF	633-1-121
254 LF	633-8-1
254 LF	639-2-1

RELOCATE EXISTING FTE CAB-SR60-19.7-EB-A TO STA 1041+96

FTE EXISTING ELEC-SR60-19.7-EB AND PULL BOXES TO BE REMOVED

1 EA	641-2-60
------	----------

FTE EXISTING 12SM FOC, 3-#4 CONDUCTORS AND COMMUNICATION CABLE TO EXISTING ADMS AND WAP TO BE REMOVED; ABANDON UNDERGROUND CONDUITS

100 LF	633-1-620
85 LF	633-8-6
100 LF	639-2-6

FTE EPB-SR60-19.8-EB-B FTE EPB-SR60-19.8-EB-C FTE FPB-SR60-19.8-EB-A

12SM (SLACK) - 50 LF	633-1-121
2 EA	635-2-11
1 EA	635-2-12

FTE SERVICE LATERAL 1-2" POWER CONDUIT 3-#4

94 LF	630-2-12
94 LF	639-2-1

FTE SERVICE LATERAL 1-2" POWER CONDUIT 3-#4

76 LF	630-2-11
76 LF	639-2-1

FTE EPB-SR60-19.8-EB-A

635-2-11	1 EA
----------	------

OSC 4-1.25" FIBER CONDUITS 1-72SM FOC 1-#12 LOCATE WIRE

203 LF	630-2-11
203 LF	633-1-123

- NOTE:
- CAB-SR60-19.7-EB-A COMMUNICATES WIRELESSLY TO CAB-SR60-20.0-WB-A USING POINT TO POINT WAP PAIR.
 - FOR EXISTING ADMS STRUCTURE, INSTALL NEW GROUNDING ELECTRODE ARRAY AND BOND TO SIGN STRUCTURE PER STANDARD PLAN INDEX 700-090 TO ACCOUNT FOR DAMAGE TO EXISTING ARRAY BY GRADING.

MATCHLINE STA. 1038+62

MATCHLINE STA. 1045+90

REVISIONS			
DATE	DESCRIPTION	DATE	DESCRIPTION

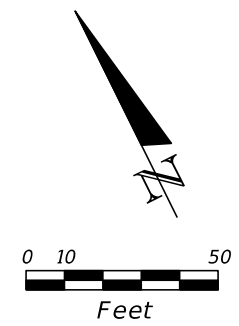
ALEXANDER TEAL MIMS, P.E.
 P.E. NO.: 77095
 TRAFFIC ENGINEERING DATA SOLUTIONS, INC.
 80 SPRING VISTA DRIVE
 DEBARY, FL 32713

STATE OF FLORIDA DEPARTMENT OF TRANSPORTATION		
ROAD NO.	COUNTY	FINANCIAL PROJECT ID
SR 60	OSCEOLA	441036-1-52-01

ITS PLAN SHEET (2)

SHEET NO.
IT-7

THE OFFICIAL RECORD OF THIS SHEET IS THE ELECTRONIC FILE DIGITALLY SIGNED AND SEALED UNDER RULE 61G15-23.004, F.A.C.



MATCHLINE STA. 1045+90

MATCHLINE STA. 1053+10

REVISIONS			
DATE	DESCRIPTION	DATE	DESCRIPTION

ALEXANDER TEAL MIMS, P.E.
P.E. NO.: 77095
TRAFFIC ENGINEERING DATA SOLUTIONS, INC.
80 SPRING VISTA DRIVE
DEBARY, FL 32713

STATE OF FLORIDA DEPARTMENT OF TRANSPORTATION		
ROAD NO.	COUNTY	FINANCIAL PROJECT ID
SR 60	OSCEOLA	441036-1-52-01

ITS PLAN SHEET (3)

SHEET NO.
IT-8

THE OFFICIAL RECORD OF THIS SHEET IS THE ELECTRONIC FILE DIGITALLY SIGNED AND SEALED UNDER RULE 61G15-23.004, F.A.C.

YEEHAW JUNCTION MICROWAVE TOWER
EQUIPMENT BUILDING

12SM - 40 LF	633-1-121
12 EA	633-2-31
1 EA	633-3-12
12 EA	633-3-13
1 EA	633-3-16
1 EA	633-3-17

OSC
4-1.25" FIBER CONDUITS
1-12SM FOC
1-#12 LOCATE WIRE

94 LF	630-2-11
94 LF	633-1-121

OSC FPB-SR60-20.0-WB-D

12SM (SLACK) - 50 LF	633-1-121
1 EA	635-2-12

OSC
4-1.25" FIBER CONDUITS
1-12SM FOC
1-#12 LOCATE WIRE

42 LF	630-2-12
42 LF	633-1-121

OSC FPB-SR60-20.0-WB-C

633-1-121	12SM (SLACK) - 50 LF
635-2-12	1 EA

OSC
4-1.25" FIBER CONDUITS
1-72SM FOC
1-#12 LOCATE WIRE

224 LF	630-2-11
224 LF	633-1-123

OSC
4-1.25" FIBER CONDUITS
1-12SM FOC
1-#12 LOCATE WIRE

630-2-11	94 LF
633-1-121	94 LF

EXISTING
FTE CAB-SR60-20.0-WB-A
FTE WAP-SR60-20.0-WB-A
FTE WAP-SR60-20.0-WB-B
FTE EXISTING 12SM FOC
AND CONDUCTORS

OSC FSB-SR60-20.0-WB-A

633-1-121	2 X 100 LF - 12SM (SLACK)
633-1-123	200 LF - 72SM (SLACK)
633-2-31	6 EA
633-3-11	1 EA
633-3-12	1 EA
635-2-13	1 EA

OSC CCTV-SR60-20.0-WB

630-2-14	30 LF
633-8-1	50 LF - CAT6 CABLE
682-1-133	1 EA

OSC
4-1.25" FIBER CONDUITS
1-72SM FOC
1-12SM FOC
1-#12 LOCATE WIRE

185 LF	630-2-12
185 LF	633-1-121
185 LF	633-1-123

TRAFFIC CONTROLLER CABINET

12SM - 10 LF	633-1-121
12 EA	633-2-31
1 EA	633-3-12
12 EA	633-3-13
1 EA	633-3-16
1 EA	633-3-17
1 EA	684-1-1

OSC FPB-SR60-20.0-EB-A

72SM (SLACK) - 50 LF	633-1-123
1 EA	635-2-12

OSC
4-1.25" FIBER CONDUITS
1-72SM FOC
1-#12 LOCATE WIRE

236 LF	630-2-11
236 LF	633-1-123

OSC FPB-SR60-20.0-WB-B

12SM (SLACK) - 50 LF	633-1-121
72SM (SLACK) - 50 LF	633-1-123
1 EA	635-2-12

OSC
4-1.25" FIBER CONDUITS
1-72SM FOC
1-#12 LOCATE WIRE

90 LF	630-2-11
90 LF	633-1-123

OSC FPB-SR60-20.0-WB-A

72SM (SLACK) - 50 LF	633-1-123
1 EA	635-2-12

OSC
4-1.25" FIBER CONDUITS
1-72SM FOC
1-#12 LOCATE WIRE

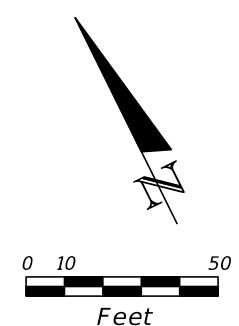
74 LF	630-2-12
74 LF	633-1-123

OSC ITSPB-SR60-20.0-WB-A AND
1-2" ITS CONDUIT
1-CAT6 CABLE

20 LF	630-2-11
20 LF	633-8-1
1 EA	635-2-11

MATCHLINE STA. 1053+10

MATCHLINE STA. 1060+34



REVISIONS			
DATE	DESCRIPTION	DATE	DESCRIPTION

ALEXANDER TEAL MIMS, P.E.
P.E. NO.: 77095
TRAFFIC ENGINEERING DATA SOLUTIONS, INC.
80 SPRING VISTA DRIVE
DEBARY, FL 32713

STATE OF FLORIDA DEPARTMENT OF TRANSPORTATION		
ROAD NO.	COUNTY	FINANCIAL PROJECT ID
SR 60	OSCEOLA	441036-1-52-01

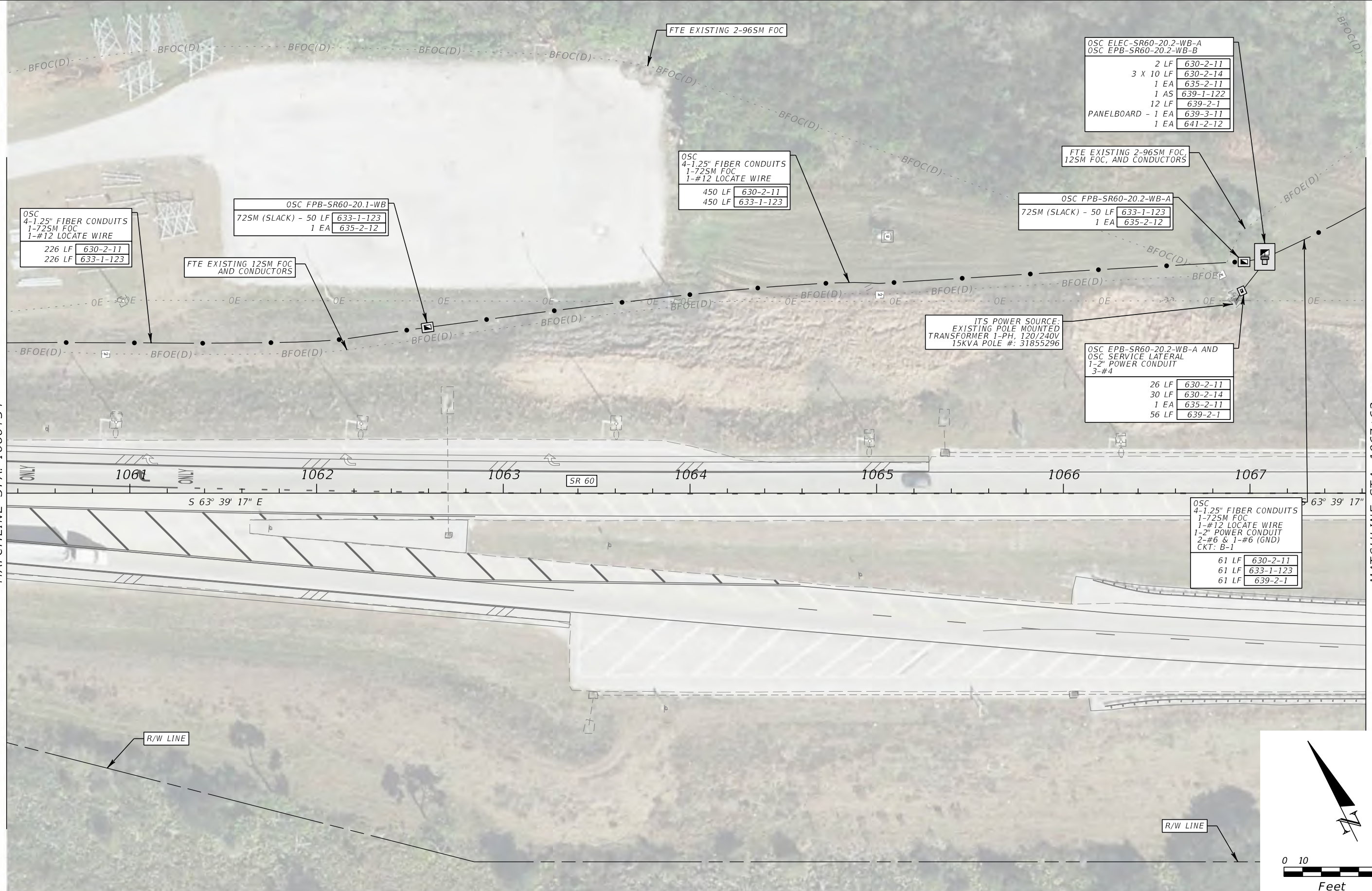
ITS PLAN SHEET (4)

SHEET NO.
IT-9

THE OFFICIAL RECORD OF THIS SHEET IS THE ELECTRONIC FILE DIGITALLY SIGNED AND SEALED UNDER RULE 61G15-23.004, F.A.C.

MATCHLINE STA. 1060+34

MATCHLINE STA. 1067+62



OSC
4-1.25" FIBER CONDUITS
1-72SM FOC
1-#12 LOCATE WIRE
226 LF 630-2-11
226 LF 633-1-123

OSC FPB-SR60-20.1-WB
72SM (SLACK) - 50 LF 633-1-123
1 EA 635-2-12

FTE EXISTING 12SM FOC
AND CONDUCTORS

OSC
4-1.25" FIBER CONDUITS
1-72SM FOC
1-#12 LOCATE WIRE
450 LF 630-2-11
450 LF 633-1-123

OSC FPB-SR60-20.2-WB-A
72SM (SLACK) - 50 LF 633-1-123
1 EA 635-2-12

OSC ELEC-SR60-20.2-WB-A
OSC EPB-SR60-20.2-WB-B
2 LF 630-2-11
3 X 10 LF 630-2-14
1 EA 635-2-11
1 AS 639-1-122
12 LF 639-2-1
PANELBOARD - 1 EA 639-3-11
1 EA 641-2-12

FTE EXISTING 2-96SM FOC,
12SM FOC, AND CONDUCTORS

ITS POWER SOURCE:
EXISTING POLE MOUNTED
TRANSFORMER 1-PH, 120/240V
15KVA POLE #: 31855296

OSC EPB-SR60-20.2-WB-A AND
OSC SERVICE LATERAL
1-2" POWER CONDUIT
3-#4
26 LF 630-2-11
30 LF 630-2-14
1 EA 635-2-11
56 LF 639-2-1

OSC
4-1.25" FIBER CONDUITS
1-72SM FOC
1-#12 LOCATE WIRE
1-2" POWER CONDUIT
2-#6 & 1-#6 (GND)
CKT: B-1
61 LF 630-2-11
61 LF 633-1-123
61 LF 639-2-1

REVISIONS			
DATE	DESCRIPTION	DATE	DESCRIPTION

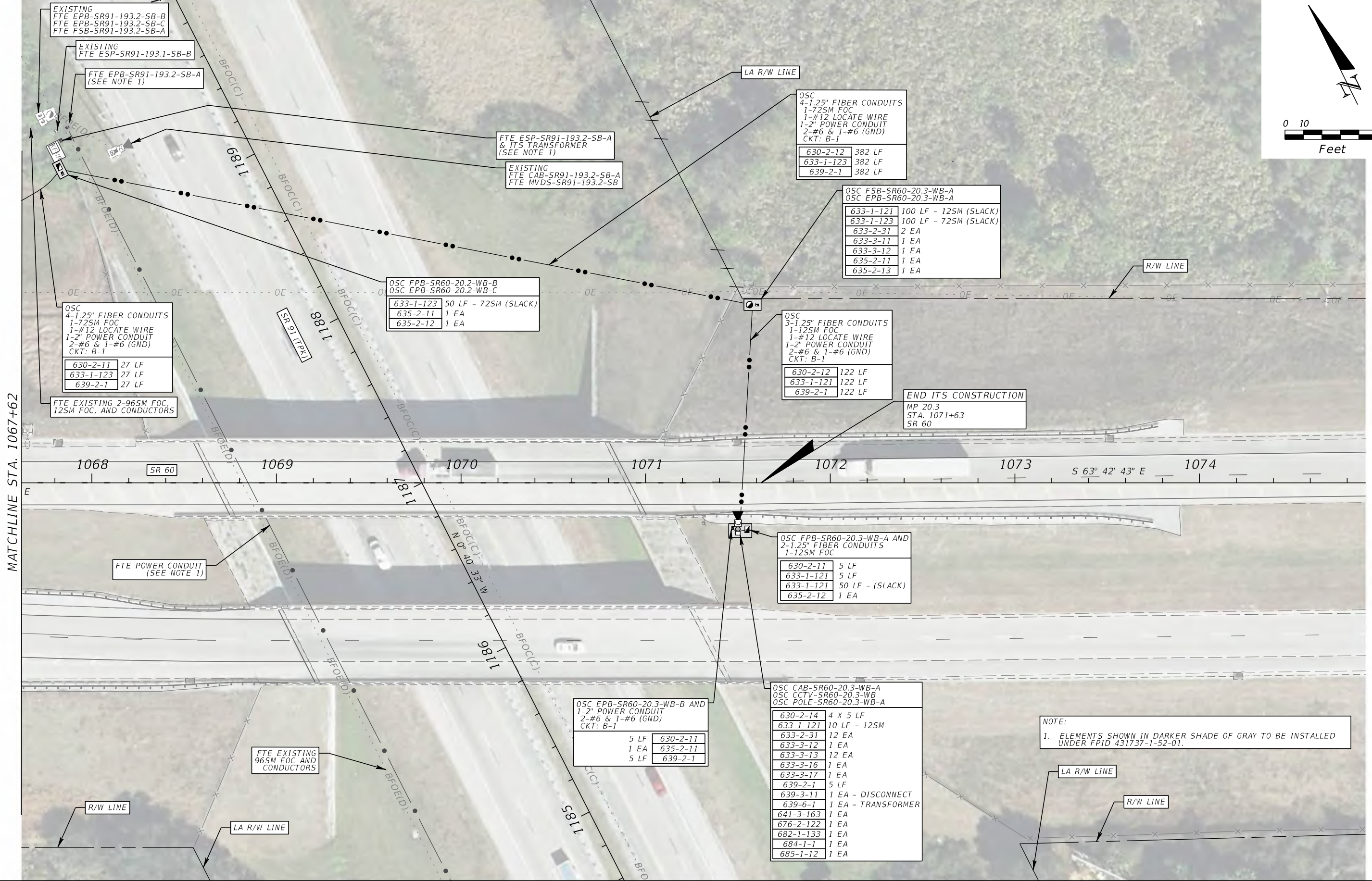
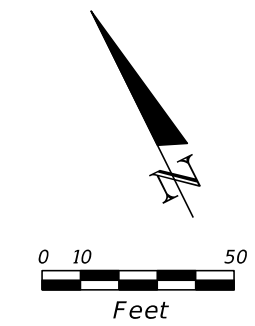
ALEXANDER TEAL MIMS, P.E.
P.E. NO.: 77095
TRAFFIC ENGINEERING DATA SOLUTIONS, INC.
80 SPRING VISTA DRIVE
DEBARY, FL 32713

STATE OF FLORIDA DEPARTMENT OF TRANSPORTATION		
ROAD NO.	COUNTY	FINANCIAL PROJECT ID
SR 60	OSCEOLA	441036-1-52-01

ITS PLAN SHEET (5)

SHEET NO.
IT-10

THE OFFICIAL RECORD OF THIS SHEET IS THE ELECTRONIC FILE DIGITALLY SIGNED AND SEALED UNDER RULE 61G15-23.004, F.A.C.



MATCHLINE STA. 1067+62

NOTE:
1. ELEMENTS SHOWN IN DARKER SHADE OF GRAY TO BE INSTALLED UNDER FPID 431737-1-52-01.

REVISIONS			
DATE	DESCRIPTION	DATE	DESCRIPTION

ALEXANDER TEAL MIMS, P.E.
P.E. NO.: 77095
TRAFFIC ENGINEERING DATA SOLUTIONS, INC.
80 SPRING VISTA DRIVE
DEBARY, FL 32713

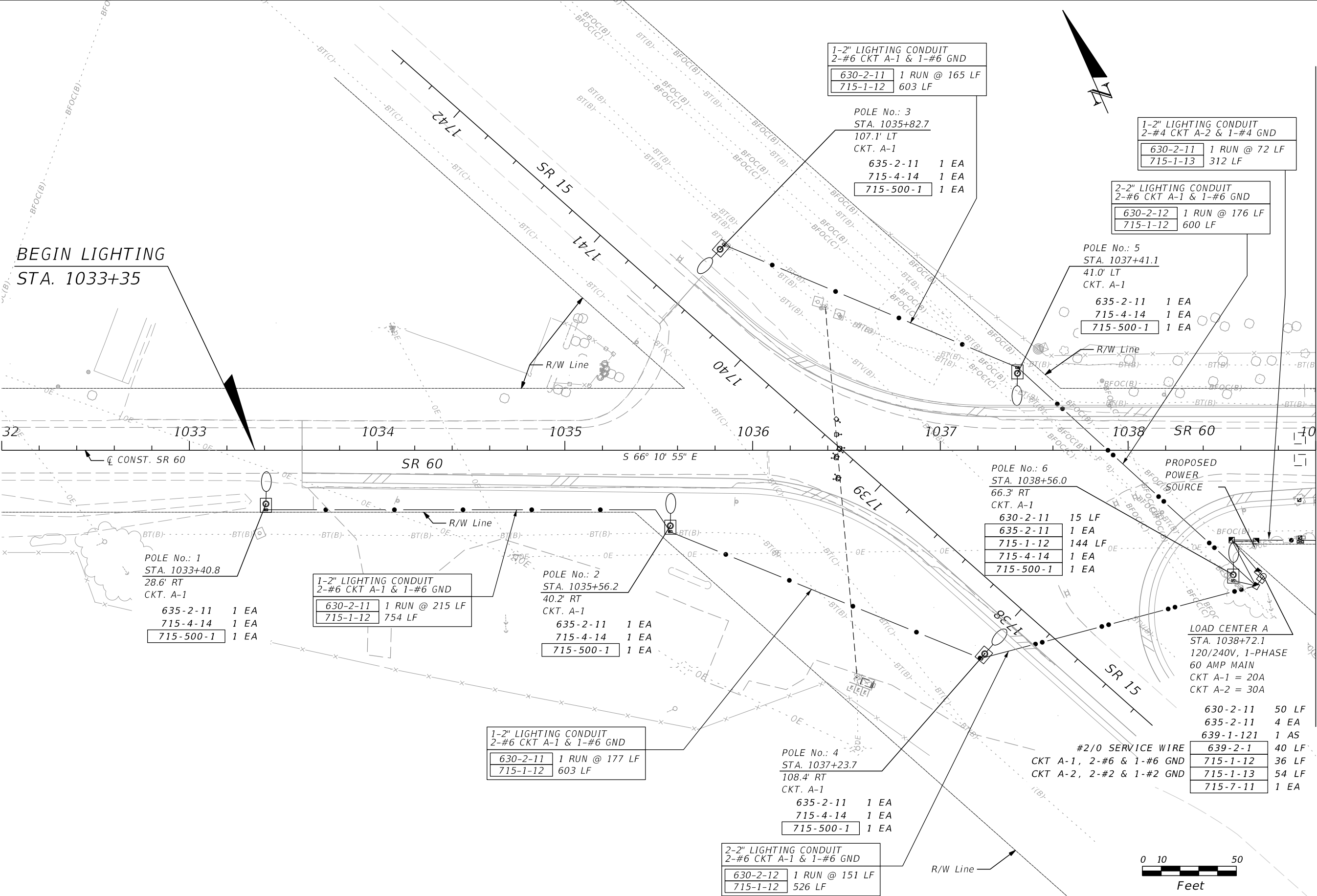
STATE OF FLORIDA DEPARTMENT OF TRANSPORTATION		
ROAD NO.	COUNTY	FINANCIAL PROJECT ID
SR 60	OSCEOLA	441036-1-52-01

ITS PLAN SHEET (6)

SHEET NO.
IT-11

THE OFFICIAL RECORD OF THIS SHEET IS THE ELECTRONIC FILE DIGITALLY SIGNED AND SEALED UNDER RULE 61G15-23.004, F.A.C.

BEGIN LIGHTING
STA. 1033+35



MATCHLINE - STA. 1039+00

REVISIONS			
DATE	DESCRIPTION	DATE	DESCRIPTION

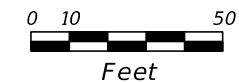
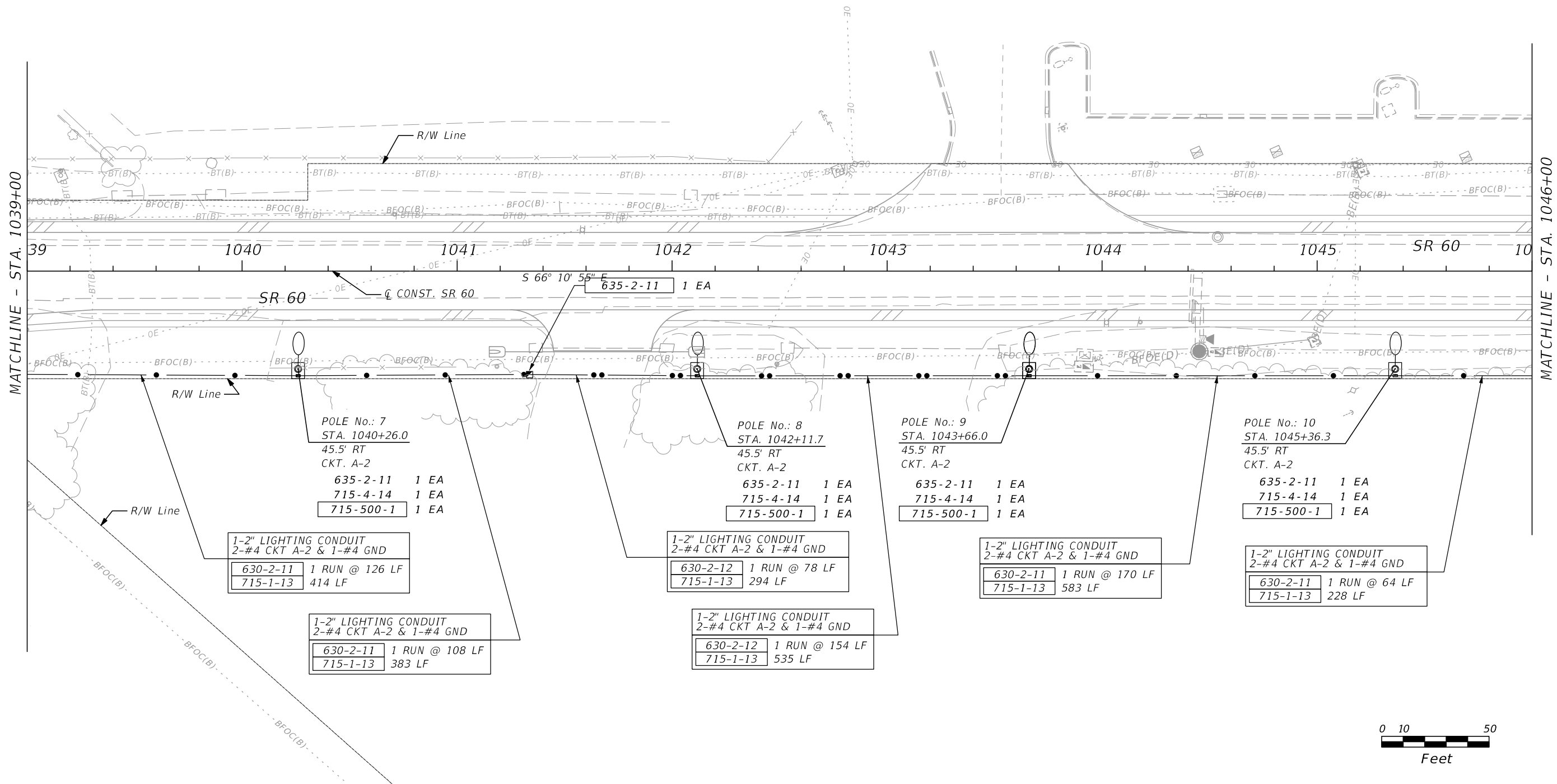
SUSANNE S. WILLIAMS, P.E.
P.E. NO.: 49486
TRAFFIC ENGINEERING DATA SOLUTIONS, INC.
80 SPRING VISTA DRIVE
DEBARY, FL 32713

STATE OF FLORIDA DEPARTMENT OF TRANSPORTATION		
ROAD NO.	COUNTY	FINANCIAL PROJECT ID
SR 60	OSCEOLA	441036-1-52-01

LIGHTING PLAN

SHEET NO.
L-5

THE OFFICIAL RECORD OF THIS SHEET IS THE ELECTRONIC FILE DIGITALLY SIGNED AND SEALED UNDER RULE 61G15-23.004, F.A.C.



REVISIONS			
DATE	DESCRIPTION	DATE	DESCRIPTION

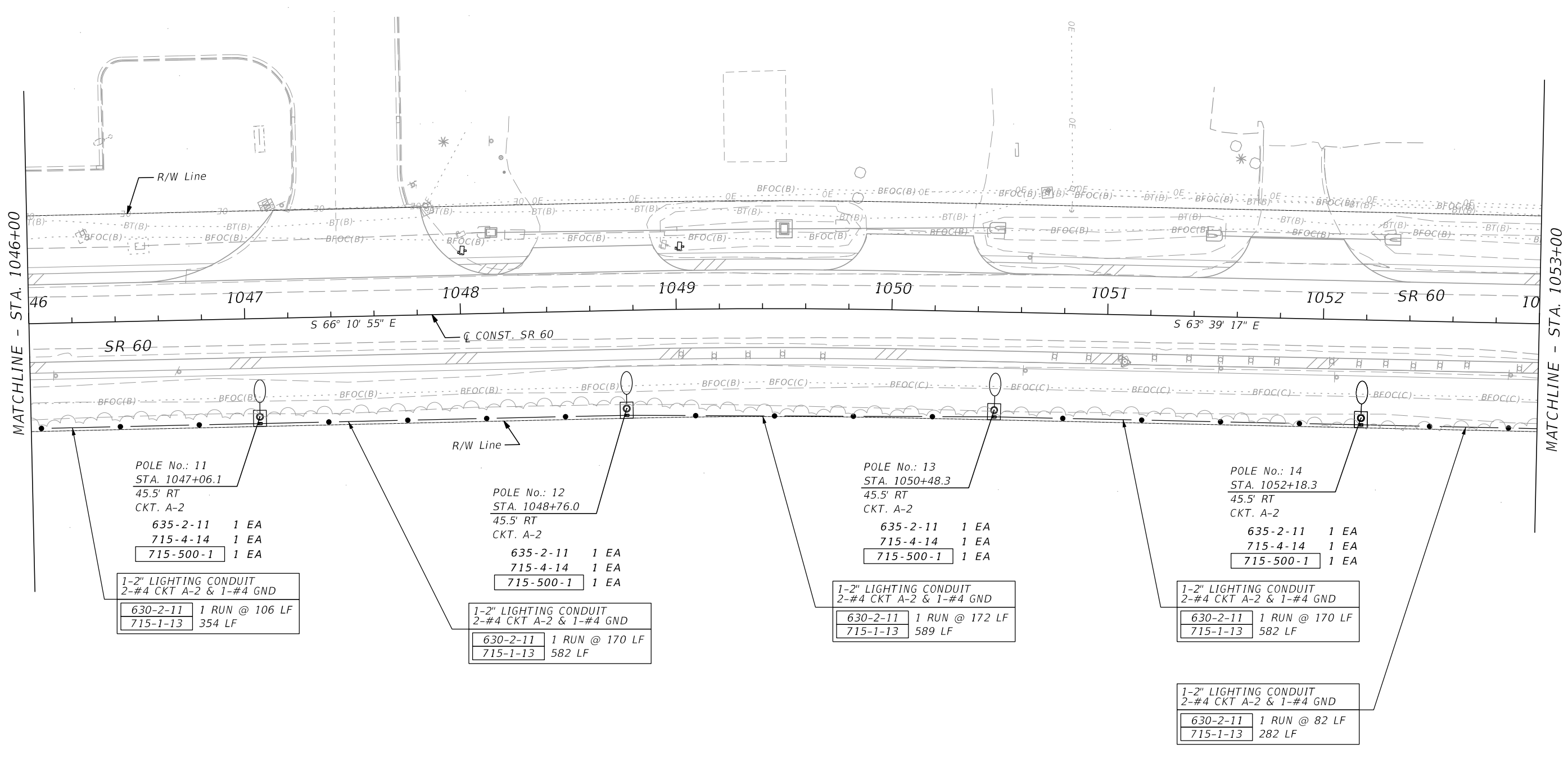

SUSANNE S. WILLIAMS, P.E.
 P.E. NO.: 49486
 TRAFFIC ENGINEERING DATA SOLUTIONS, INC.
 80 SPRING VISTA DRIVE
 DEBARY, FL 32713

STATE OF FLORIDA DEPARTMENT OF TRANSPORTATION		
ROAD NO.	COUNTY	FINANCIAL PROJECT ID
SR 60	OSCEOLA	441036-1-52-01

LIGHTING PLAN

SHEET NO.
L-6

THE OFFICIAL RECORD OF THIS SHEET IS THE ELECTRONIC FILE DIGITALLY SIGNED AND SEALED UNDER RULE 61G15-23.004, F.A.C.



POLE No.: 11
 STA. 1047+06.1
 45.5' RT
 CKT. A-2

635-2-11	1 EA
715-4-14	1 EA
715-500-1	1 EA

1-2" LIGHTING CONDUIT
 2-#4 CKT A-2 & 1-#4 GND

630-2-11	1 RUN @ 106 LF
715-1-13	354 LF

POLE No.: 12
 STA. 1048+76.0
 45.5' RT
 CKT. A-2

635-2-11	1 EA
715-4-14	1 EA
715-500-1	1 EA

1-2" LIGHTING CONDUIT
 2-#4 CKT A-2 & 1-#4 GND

630-2-11	1 RUN @ 170 LF
715-1-13	582 LF

POLE No.: 13
 STA. 1050+48.3
 45.5' RT
 CKT. A-2

635-2-11	1 EA
715-4-14	1 EA
715-500-1	1 EA

1-2" LIGHTING CONDUIT
 2-#4 CKT A-2 & 1-#4 GND

630-2-11	1 RUN @ 172 LF
715-1-13	589 LF

POLE No.: 14
 STA. 1052+18.3
 45.5' RT
 CKT. A-2

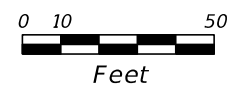
635-2-11	1 EA
715-4-14	1 EA
715-500-1	1 EA

1-2" LIGHTING CONDUIT
 2-#4 CKT A-2 & 1-#4 GND

630-2-11	1 RUN @ 170 LF
715-1-13	582 LF

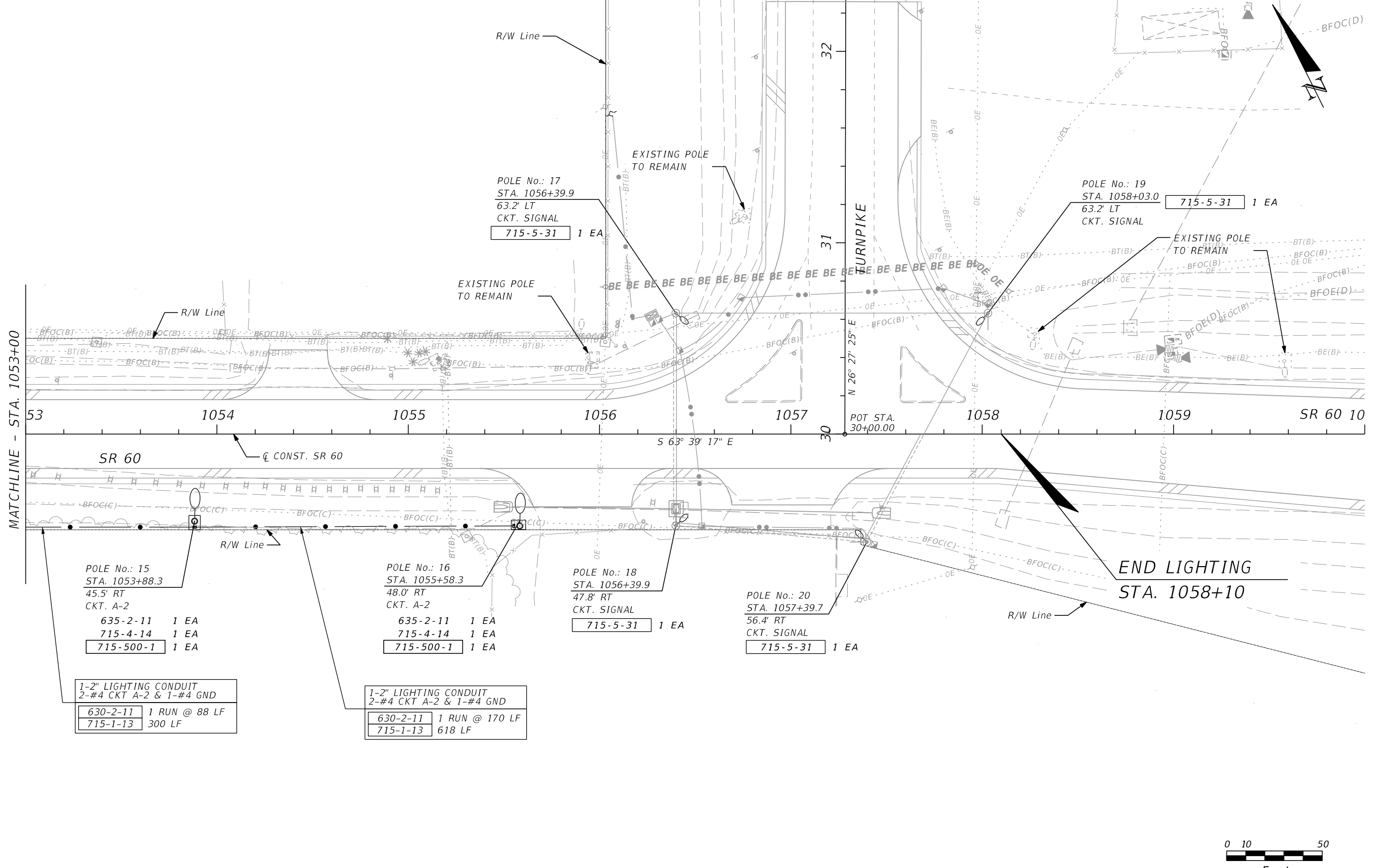
1-2" LIGHTING CONDUIT
 2-#4 CKT A-2 & 1-#4 GND

630-2-11	1 RUN @ 82 LF
715-1-13	282 LF



REVISIONS				SUSANNE S. WILLIAMS, P.E. P.E. NO.: 49486 TRAFFIC ENGINEERING DATA SOLUTIONS, INC. 80 SPRING VISTA DRIVE DEBARY, FL 32713	STATE OF FLORIDA DEPARTMENT OF TRANSPORTATION			SHEET NO. L-7
DATE	DESCRIPTION	DATE	DESCRIPTION		ROAD NO.	COUNTY	FINANCIAL PROJECT ID	
					SR 60	OSCEOLA	441036-1-52-01	

THE OFFICIAL RECORD OF THIS SHEET IS THE ELECTRONIC FILE DIGITALLY SIGNED AND SEALED UNDER RULE 61G15-23.004, F.A.C.



POLE No.: 15
 STA. 1053+88.3
 45.5' RT
 CKT. A-2
 635-2-11 1 EA
 715-4-14 1 EA
 715-500-1 1 EA

1-2" LIGHTING CONDUIT
 2-#4 CKT A-2 & 1-#4 GND
 630-2-11 1 RUN @ 88 LF
 715-1-13 300 LF

POLE No.: 16
 STA. 1055+58.3
 48.0' RT
 CKT. A-2
 635-2-11 1 EA
 715-4-14 1 EA
 715-500-1 1 EA

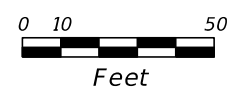
1-2" LIGHTING CONDUIT
 2-#4 CKT A-2 & 1-#4 GND
 630-2-11 1 RUN @ 170 LF
 715-1-13 618 LF

POLE No.: 18
 STA. 1056+39.9
 47.8' RT
 CKT. SIGNAL
 715-5-31 1 EA

POLE No.: 20
 STA. 1057+39.7
 56.4' RT
 CKT. SIGNAL
 715-5-31 1 EA

POLE No.: 19
 STA. 1058+03.0
 63.2' LT
 CKT. SIGNAL
 715-5-31 1 EA

END LIGHTING
 STA. 1058+10



REVISIONS				SUSANNE S. WILLIAMS, P.E. P.E. NO.: 49486 TRAFFIC ENGINEERING DATA SOLUTIONS, INC. 80 SPRING VISTA DRIVE DEBARY, FL 32713	STATE OF FLORIDA DEPARTMENT OF TRANSPORTATION			SHEET NO. L-8
DATE	DESCRIPTION	DATE	DESCRIPTION		ROAD NO.	COUNTY	FINANCIAL PROJECT ID	
				SR 60	OSCEOLA	441036-1-52-01		

THE OFFICIAL RECORD OF THIS SHEET IS THE ELECTRONIC FILE DIGITALLY SIGNED AND SEALED UNDER RULE 61G15-23.004, F.A.C.

Peace River Electric Cooperative, Inc.

Daniel Shull

From: Jeff Hanshaw <Jeff.Hanshaw@preco.coop>
Sent: Wednesday, August 6, 2025 1:07 PM
To: Daniel Shull
Cc: Aaron DePury
Subject: RE: 452574-1 - SR 60 Utility Information
Attachments: 452574 1 SR 60 Utility Information.pdf

Daniel,
I have added a piece of overhead to the maps, that we added for lighting at the Peavine and SR 60.

From: Daniel Shull <Daniel.Shull@mottmac.com>
Sent: Tuesday, August 5, 2025 3:41 PM
To: Jeff Hanshaw <Jeff.Hanshaw@preco.coop>
Cc: Aaron DePury <Aaron.DePury@mottmac.com>
Subject: RE: 452574-1 - SR 60 Utility Information

Jeff,

Understood. Thanks for confirming! I will update our sheets to call out all the lines as 14.4 KV. Please let me know if you have any other markups or see anything that we missed. Otherwise, we will update our information and include that in our final submittal.

Thanks,

Daniel Shull

Project Engineer Transportation

D +18506029768
daniel.shull@mottmac.com

Mott MacDonald Restricted

From: Jeff Hanshaw <Jeff.Hanshaw@preco.coop>
Sent: Tuesday, August 5, 2025 2:38 PM
To: Daniel Shull <Daniel.Shull@mottmac.com>
Cc: Aaron DePury <Aaron.DePury@mottmac.com>
Subject: RE: 452574-1 - SR 60 Utility Information

Daniel,
Apparently they were given some bad information. Because our district over there covers Yeehaw Junction as well as Kenansville, and everything east of CR 630 over there is 14.4

From: Daniel Shull <Daniel.Shull@mottmac.com>
Sent: Tuesday, August 5, 2025 3:32 PM
To: Jeff Hanshaw <Jeff.Hanshaw@preco.coop>

Cc: Aaron DePury <Aaron.DePury@mottmac.com>

Subject: RE: 452574-1 - SR 60 Utility Information

Thanks, Jeff!

We were just able to find the attached RGB markups for a previous FDOT project that was between US 441 and the turnpike (FPID 441036-1). These markups appear to show 25 KV and 240 V for them. Would these markups still be valid for that area on the east end of our project? If so, where would the 14.4 KV powerline end?

Thanks,

Daniel Shull, PE

Project Engineer Transportation

D +18506029768

daniel.shull@mottmac.com

Mott MacDonald Restricted

From: Jeff Hanshaw <Jeff.Hanshaw@preco.coop>

Sent: Tuesday, August 5, 2025 2:22 PM

To: Daniel Shull <Daniel.Shull@mottmac.com>

Cc: Aaron DePury <Aaron.DePury@mottmac.com>

Subject: RE: 452574-1 - SR 60 Utility Information

You don't often get email from jeff.hanshaw@preco.coop. [Learn why this is important](#)

Daniel,

Peace River has no fiber at all anywhere.

Paul Roberts would be your best contact person as he is our PE no matter distribution or transmission. The voltage on the powerline is going to be 14.4 KV.

From: Daniel Shull <Daniel.Shull@mottmac.com>

Sent: Tuesday, August 5, 2025 2:37 PM

To: Jeff Hanshaw <Jeff.Hanshaw@preco.coop>

Cc: Aaron DePury <Aaron.DePury@mottmac.com>

Subject: RE: 452574-1 - SR 60 Utility Information

Importance: High

Jeff,

Attached are our latest sheets that have the overhead lines and poles shown based on our review of the project area. Please add any markups or additional information, such as voltage for overhead lines. Please also let me know if Peace River has any fiber or other facilities that are not shown. If you can please have these markups back to me by this Thursday (8/7) that would be greatly appreciated as we are scheduled to submit our final Utility Assessment Package on Friday.

Also, who would be the best contact person for Peace River? And are there different contacts for Distribution, Transmission, and Fiber?

Thanks,

Daniel Shull, PE

Project Engineer Transportation

D +18506029768

daniel.shull@mottmac.com

Mott MacDonald Restricted

From: Jeff Hanshaw <Jeff.Hanshaw@preco.coop>

Sent: Tuesday, August 5, 2025 1:30 PM

To: Daniel Shull <Daniel.Shull@mottmac.com>

Subject: Fwd: 452574-1 - SR 60 Utility Information

You don't often get email from jeff.hanshaw@preco.coop. [Learn why this is important](#)

Daniel,

If you could would you be so kind as to send me the maps that need our information so I can highlight and get them back to you.

Thanks Jeff Hanshaw

Peace River Electric Cooperative, Inc.

210 Metheny Rd

Wauchula, FL 33873

Ofc:863-767-4655

Daniel Shull

From: Daniel Shull
Sent: Monday, August 4, 2025 8:34 AM
To: paul.roberts@preco.coop
Cc: Aaron DePury
Subject: RE: 452574-1 - SR 60 Utility Information
Attachments: SR60_Utility_Sheets_PRECO.pdf

Importance: High

Mr. Roberts,

I'm following up in regards to the FDOT's PD&E Study on SR 60 in Osceola County. Could you provide any markups of Peace River Electric Cooperative facilities on the attached PDF by Wednesday? We are scheduled to submit our final Utility Assessment Package this Friday and would like to make sure we have the best information included. Please included the voltage of the overhead lines, if possible.

Also, are there different contacts needed for Distribution, Transmission, and Fiber? If so, can you provide contact information for each?

Thanks,

Daniel Shull, PE

Project Engineer Transportation

D +18506029768

daniel.shull@mottmac.com

From: Daniel Shull
Sent: Tuesday, July 1, 2025 8:13 AM
To: paul.roberts@preco.coop
Cc: Aaron DePury <Aaron.DePury@mottmac.com>
Subject: RE: 452574-1 - SR 60 Utility Information

Hey Mr. Roberts,

I just wanted to follow up and see if you'd had a chance to review the utility sheets for the SR 60 PD&E project and if you had any comments or markups. We're scheduled to submit our Draft Utility Assessment Package next week, so if you could have any comments to me this week that would be greatly appreciated.

Let me know if you have any questions or need anything.

Thanks,

Daniel Shull, PE

Project Engineer Transportation

D +18506029768

daniel.shull@mottmac.com

From: Daniel Shull
Sent: Thursday, June 12, 2025 1:09 PM
To: paul.roberts@preco.coop
Cc: Aaron DePury <Aaron.DePury@mottmac.com>
Subject: 452574-1 - SR 60 Utility Information

Hello Mr. Roberts,

Thank you for returning my call! As mentioned, we are working on a project for SR 60 in Osceola County, Florida for the Florida Department of Transportation (FDOT). The project is a PD&E Study that is evaluating alternatives to widen SR 60 to four-lanes from Prairie Lake Road to the Florida Turnpike (SR 91). As part of this project, we are putting together information related to the existing utilities along the corridor. Attached are sheets showing the existing utilities within these limits. The information shown on these sheets is based on either field information or existing plans that we have reviewed. Existing plans were obtained for the area between US 441 and the Turnpike and the utilities shown should reflect the information from these projects.

Please review the attached plans and provide any markups or additional details. Let me know if you have any questions.

Thanks!

Daniel Shull, PE
Project Engineer - Transportation

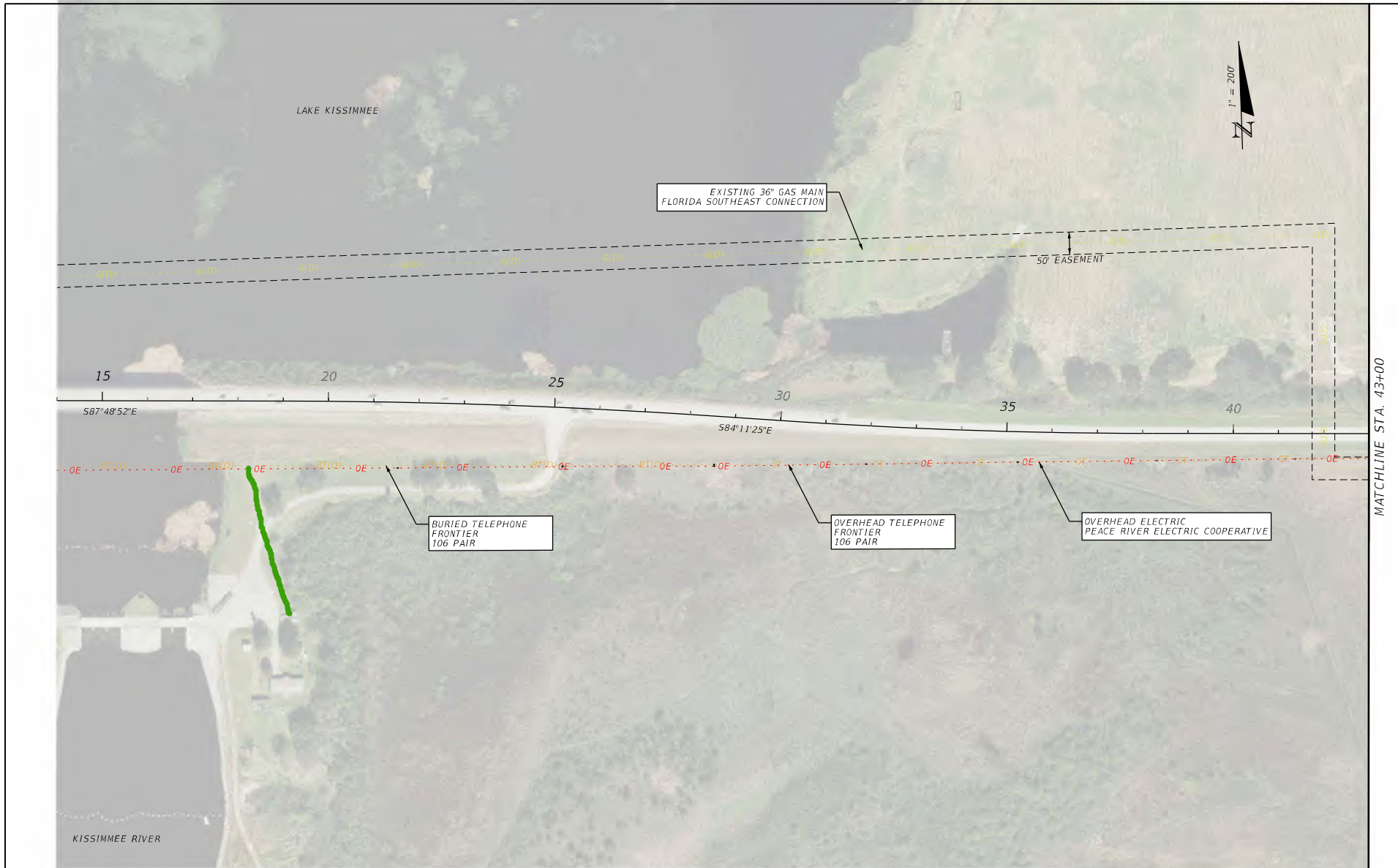
D +18506029768
daniel.shull@mottmac.com



Mott MacDonald
220 West Garden Street Suite 700
Pensacola
FL 32502
United States of America

[Website](#) | [LinkedIn](#) | [Instagram](#) | [Facebook](#) | [YouTube](#)

The information contained in this e-mail is intended only for the person or entity to which it is addressed and may contain confidential and/or privileged material. If you are not the intended recipient of this e-mail, the use of this information or any disclosure, copying or distribution is prohibited and may be unlawful. If you received this in error, please contact the sender and delete the material from any computer.




MATCHLINE STA. 43+00

THE OFFICIAL RECORD OF THIS SHEET IS THE ELECTRONIC FILE DIGITALLY SIGNED AND SEALED UNDER RULE 61G15-23.004, F.A.C.

REVISIONS				ENGINEER OF RECORD		STATE OF FLORIDA DEPARTMENT OF TRANSPORTATION			SHEET NO.
DATE	DESCRIPTION	DATE	DESCRIPTION	DANIEL P. SHULL, P.E. LICENSE NUMBER: 86494 MOTT MACDONALD FLORIDA, LLC. 220 WEST GARDEN STREET, SUITE 700 PENSACOLA, FLORIDA 32502		ROAD NO.	COUNTY	FINANCIAL PROJECT ID	
								SR 60	

EXISTING UTILITIES

1



REVISIONS				ENGINEER OF RECORD		STATE OF FLORIDA DEPARTMENT OF TRANSPORTATION			SHEET NO.
DATE	DESCRIPTION	DATE	DESCRIPTION	DANIEL P. SHULL, P.E. LICENSE NUMBER: 86494 MOTT MACDONALD FLORIDA, LLC. 220 WEST GARDEN STREET, SUITE 700 PENSACOLA, FLORIDA 32502		ROAD NO.	COUNTY	FINANCIAL PROJECT ID	
						SR 60	OSCEOLA	452574-1-22-01	2
EXISTING UTILITIES									

THE OFFICIAL RECORD OF THIS SHEET IS THE ELECTRONIC FILE DIGITALLY SIGNED AND SEALED UNDER RULE 61G15-23.004, F.A.C.



REVISIONS				ENGINEER OF RECORD		STATE OF FLORIDA DEPARTMENT OF TRANSPORTATION			SHEET NO.
DATE	DESCRIPTION	DATE	DESCRIPTION	DANIEL P. SHULL, P.E. LICENSE NUMBER: 86494 MOTT MACDONALD FLORIDA, LLC. 220 WEST GARDEN STREET, SUITE 700 PENSACOLA, FLORIDA 32502		ROAD NO.	COUNTY	FINANCIAL PROJECT ID	
						SR 60	OSCEOLA	452574-I-22-01	
EXISTING UTILITIES									

THE OFFICIAL RECORD OF THIS SHEET IS THE ELECTRONIC FILE DIGITALLY SIGNED AND SEALED UNDER RULE 61G15-23.004, F.A.C.



MATCHLINE STA. 98+00

MATCHLINE STA. 126+00

REVISIONS				ENGINEER OF RECORD		STATE OF FLORIDA DEPARTMENT OF TRANSPORTATION			SHEET NO.
DATE	DESCRIPTION	DATE	DESCRIPTION	DANIEL P. SHULL, P.E. LICENSE NUMBER: 86494 MOTT MACDONALD FLORIDA, LLC. 220 WEST GARDEN STREET, SUITE 700 PENSACOLA, FLORIDA 32502		ROAD NO.	COUNTY	FINANCIAL PROJECT ID	
						SR 60	OSCEOLA	452574-1-22-01	
<small> C:\users\c00106036\AppData\Local\projectwise\workdir\matt~ise-pw-13\dms58873\PLANRD01_UTILITIES.dgn - BL_SR60_MM - UTILITIES-3 [SHEET] C00106036 7/11/2025 9:16:31 AM </small>									4

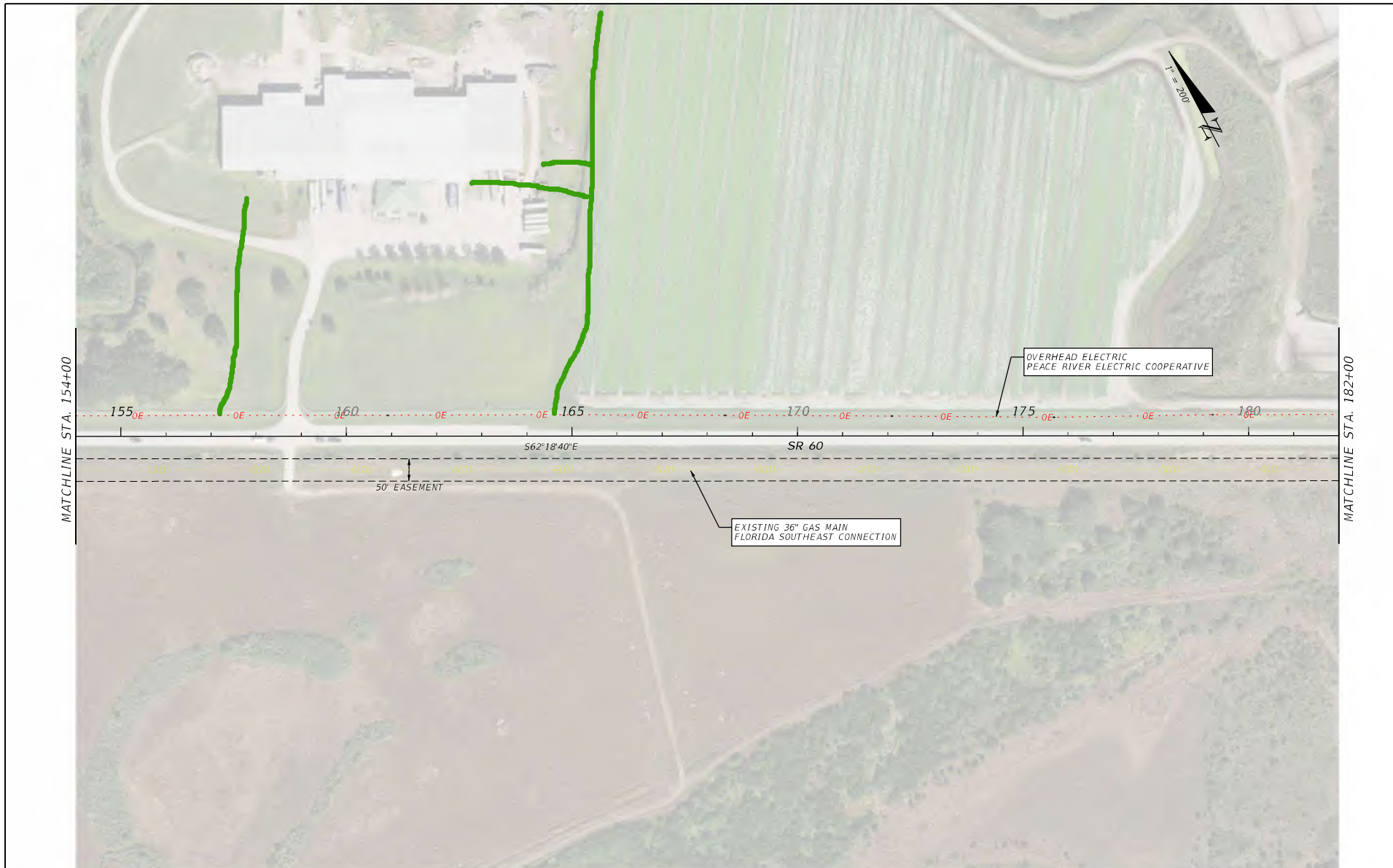
THE OFFICIAL RECORD OF THIS SHEET IS THE ELECTRONIC FILE DIGITALLY SIGNED AND SEALED UNDER RULE 61G15-23.004, F.A.C.



REVISIONS				ENGINEER OF RECORD			STATE OF FLORIDA DEPARTMENT OF TRANSPORTATION			SHEET NO.
DATE	DESCRIPTION	DATE	DESCRIPTION	DANIEL P. SHULL, P.E. LICENSE NUMBER: 86494 MOTT MACDONALD FLORIDA, LLC. 220 WEST GARDEN STREET, SUITE 700 PENSACOLA, FLORIDA 32502			ROAD NO.	COUNTY	FINANCIAL PROJECT ID	
							SR 60	OSCEOLA	452574-1-22-01	

EXISTING UTILITIES

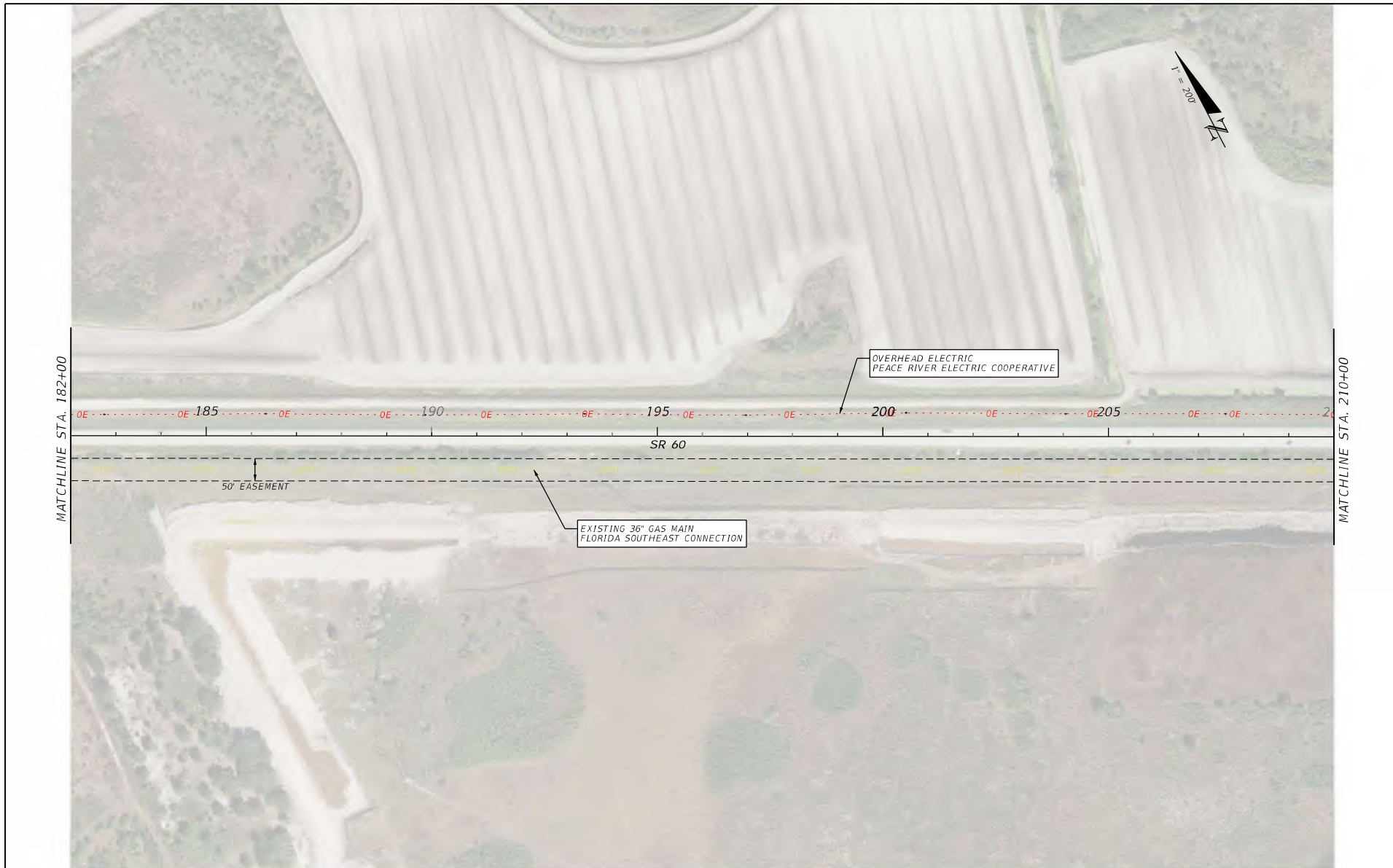
THE OFFICIAL RECORD OF THIS SHEET IS THE ELECTRONIC FILE DIGITALLY SIGNED AND SEALED UNDER RULE 61G15-23.004, F.A.C.



REVISIONS				ENGINEER OF RECORD			STATE OF FLORIDA DEPARTMENT OF TRANSPORTATION			SHEET NO.
DATE	DESCRIPTION	DATE	DESCRIPTION	DANIEL P. SHULL, P.E. LICENSE NUMBER: 86494 MOTT MACDONALD FLORIDA, LLC. 220 WEST GARDEN STREET, SUITE 700 PENSACOLA, FLORIDA 32502			ROAD NO.	COUNTY	FINANCIAL PROJECT ID	
							SR 60	OSCEOLA	452574-1-22-01	6


EXISTING UTILITIES

THE OFFICIAL RECORD OF THIS SHEET IS THE ELECTRONIC FILE DIGITALLY SIGNED AND SEALED UNDER RULE 61G15-23.004, F.A.C.



REVISIONS				ENGINEER OF RECORD		STATE OF FLORIDA DEPARTMENT OF TRANSPORTATION			EXISTING UTILITIES	SHEET NO.
DATE	DESCRIPTION	DATE	DESCRIPTION	DANIEL P. SHULL, P.E. LICENSE NUMBER: 86494 MOTT MACDONALD FLORIDA, LLC. 220 WEST GARDEN STREET, SUITE 700 PENSACOLA, FLORIDA 32502		ROAD NO.	COUNTY	FINANCIAL PROJECT ID		7
						SR 60	OSCEOLA	452574-1-22-01		

THE OFFICIAL RECORD OF THIS SHEET IS THE ELECTRONIC FILE DIGITALLY SIGNED AND SEALED UNDER RULE 61G15-23.004, F.A.C.



REVISIONS				ENGINEER OF RECORD			STATE OF FLORIDA DEPARTMENT OF TRANSPORTATION	EXISTING UTILITIES	SHEET NO. 8
DATE	DESCRIPTION	DATE	DESCRIPTION	DANIEL P. SHULL, P.E. LICENSE NUMBER: 86494 MOTT MACDONALD FLORIDA, LLC. 220 WEST GARDEN STREET, SUITE 700 PENSACOLA, FLORIDA 32502					
				ROAD NO.	COUNTY	FINANCIAL PROJECT ID			
				SR 60	OSCEOLA	452574-1-22-01			

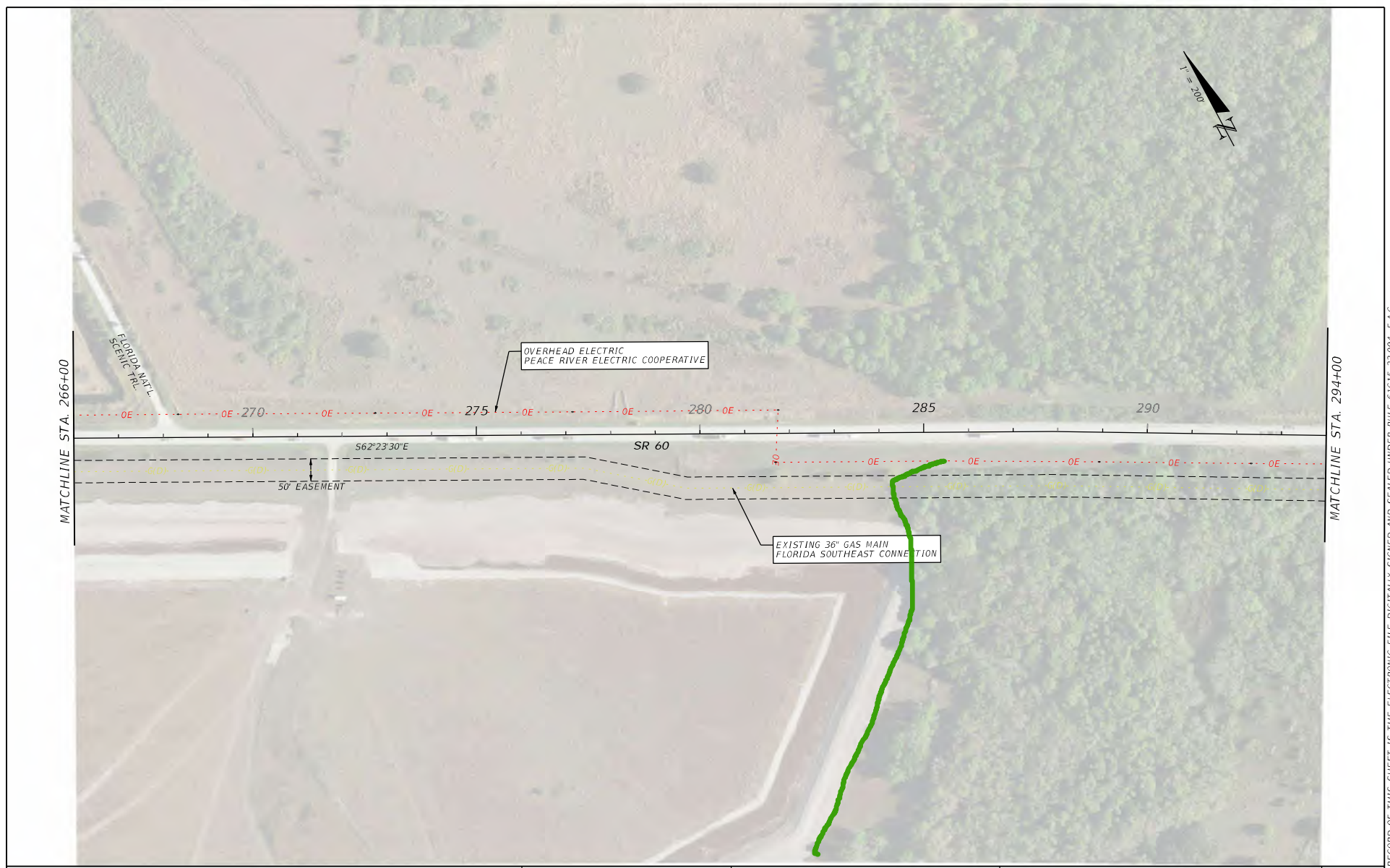
THE OFFICIAL RECORD OF THIS SHEET IS THE ELECTRONIC FILE DIGITALLY SIGNED AND SEALED UNDER RULE 61G15-23.004, F.A.C.



REVISIONS				ENGINEER OF RECORD			STATE OF FLORIDA DEPARTMENT OF TRANSPORTATION			SHEET NO.
DATE	DESCRIPTION	DATE	DESCRIPTION	DANIEL P. SHULL, P.E. LICENSE NUMBER: 86494 MOTT MACDONALD FLORIDA, LLC. 220 WEST GARDEN STREET, SUITE 700 PENSACOLA, FLORIDA 32502			ROAD NO.	COUNTY	FINANCIAL PROJECT ID	
							SR 60	OSCEOLA	452574-1-22-01	9

EXISTING UTILITIES

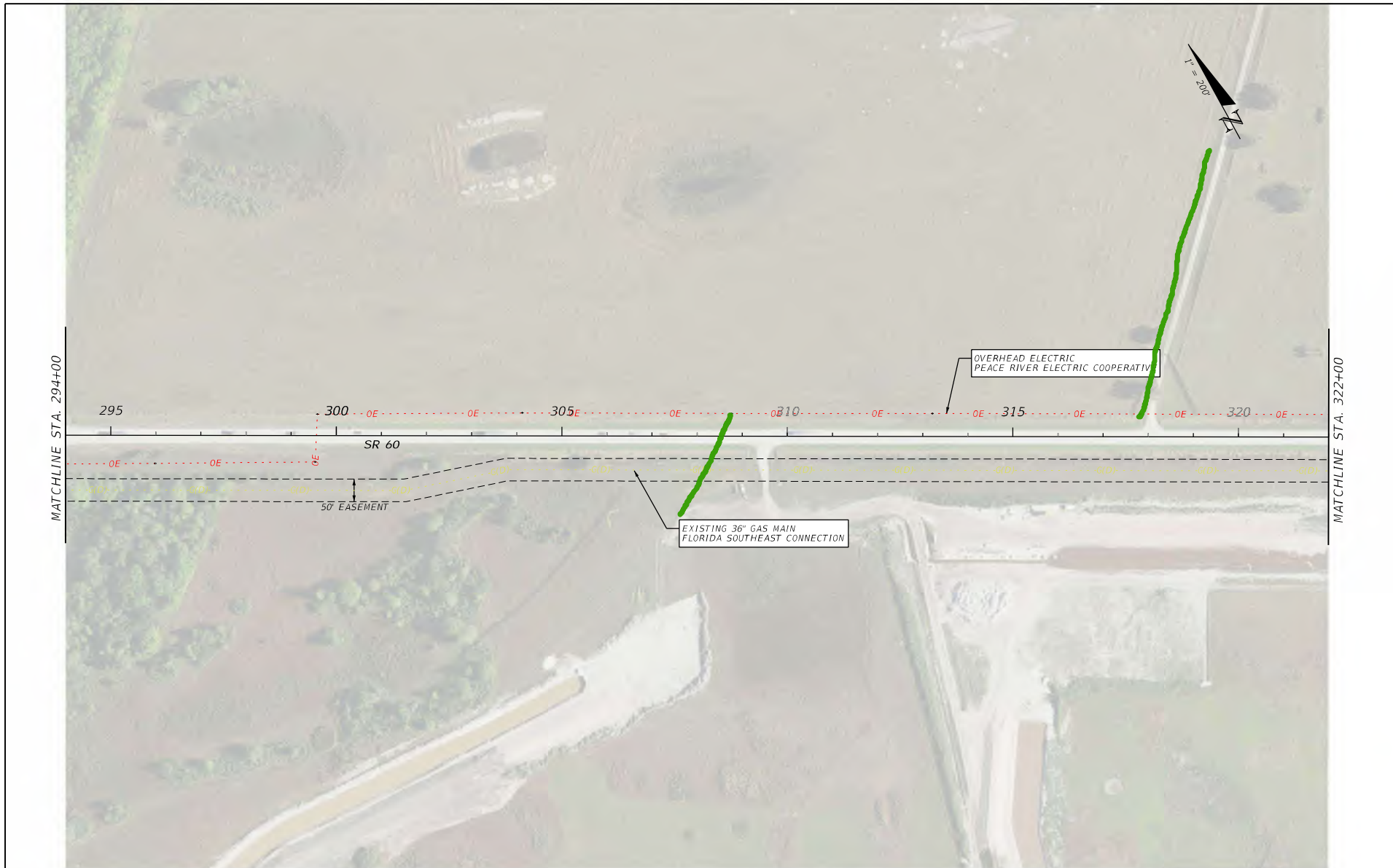
THE OFFICIAL RECORD OF THIS SHEET IS THE ELECTRONIC FILE DIGITALLY SIGNED AND SEALED UNDER RULE 61G15-23.004, F.A.C.



REVISIONS				ENGINEER OF RECORD		STATE OF FLORIDA DEPARTMENT OF TRANSPORTATION			SHEET NO.
DATE	DESCRIPTION	DATE	DESCRIPTION	DANIEL P. SHULL, P.E. LICENSE NUMBER: 86494 MOTT MACDONALD FLORIDA, LLC. 220 WEST GARDEN STREET, SUITE 700 PENSACOLA, FLORIDA 32502		ROAD NO.	COUNTY	FINANCIAL PROJECT ID	
						SR 60	OSCEOLA	452574-1-22-01	10

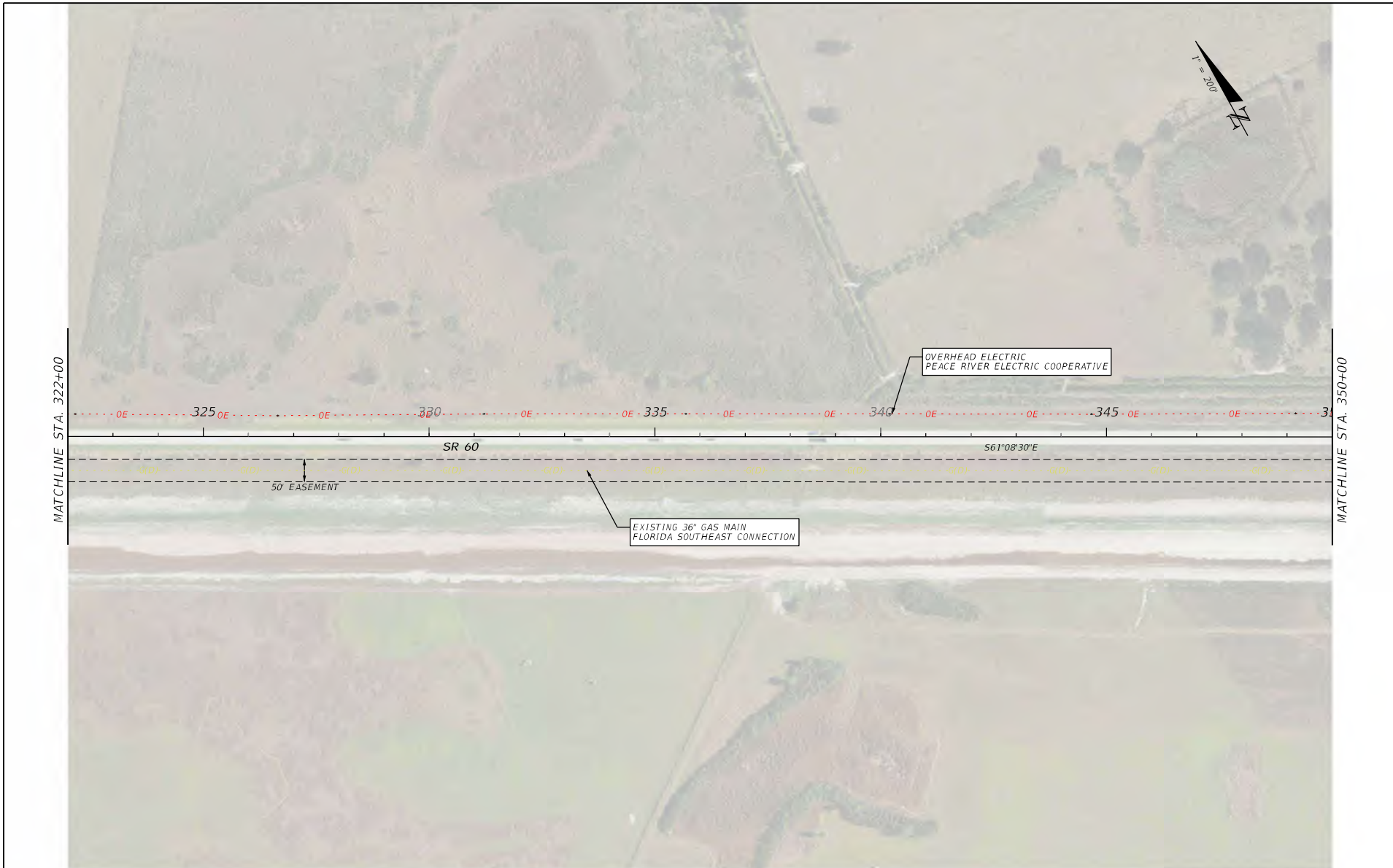
EXISTING UTILITIES

THE OFFICIAL RECORD OF THIS SHEET IS THE ELECTRONIC FILE DIGITALLY SIGNED AND SEALED UNDER RULE 61G15-23.004, F.A.C.



REVISIONS				ENGINEER OF RECORD			STATE OF FLORIDA DEPARTMENT OF TRANSPORTATION			SHEET NO.
DATE	DESCRIPTION	DATE	DESCRIPTION	DANIEL P. SHULL, P.E. LICENSE NUMBER: 86494 MOTT MACDONALD FLORIDA, LLC. 220 WEST GARDEN STREET, SUITE 700 PENSACOLA, FLORIDA 32502			ROAD NO.	COUNTY	FINANCIAL PROJECT ID	
							SR 60	OSCEOLA	452574-1-22-01	EXISTING UTILITIES

THE OFFICIAL RECORD OF THIS SHEET IS THE ELECTRONIC FILE DIGITALLY SIGNED AND SEALED UNDER RULE 61G15-23.004, F.A.C.



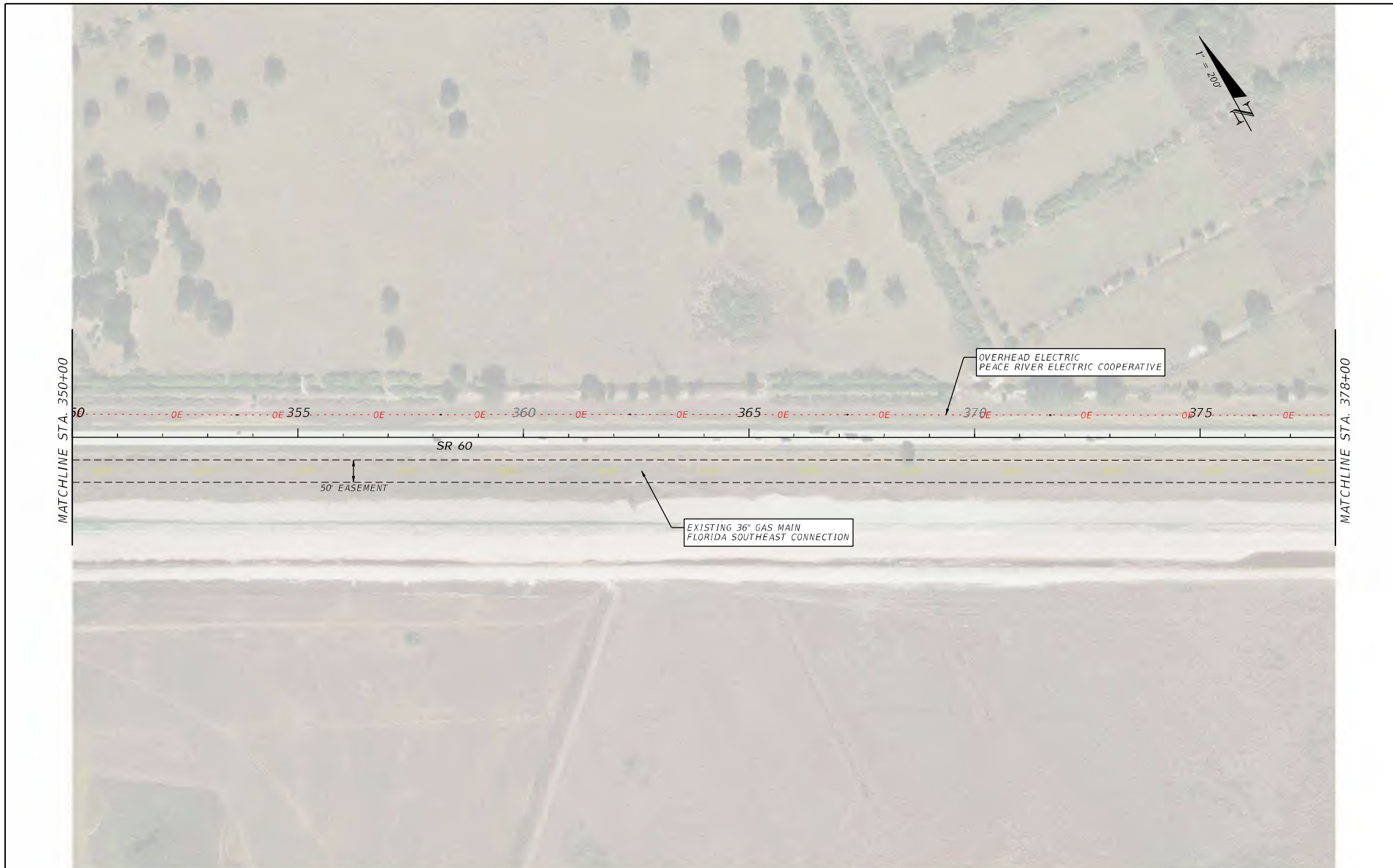
MATCHLINE STA. 322+00

MATCHLINE STA. 350+00

REVISIONS				ENGINEER OF RECORD		STATE OF FLORIDA DEPARTMENT OF TRANSPORTATION			SHEET NO.
DATE	DESCRIPTION	DATE	DESCRIPTION	DANIEL P. SHULL, P.E. LICENSE NUMBER: 86494 MOTT MACDONALD FLORIDA, LLC. 220 WEST GARDEN STREET, SUITE 700 PENSACOLA, FLORIDA 32502		ROAD NO.	COUNTY	FINANCIAL PROJECT ID	
								SR 60	

EXISTING UTILITIES

THE OFFICIAL RECORD OF THIS SHEET IS THE ELECTRONIC FILE DIGITALLY SIGNED AND SEALED UNDER RULE 61G15-23.004, F.A.C.



REVISIONS				ENGINEER OF RECORD			STATE OF FLORIDA DEPARTMENT OF TRANSPORTATION			SHEET NO.
DATE	DESCRIPTION	DATE	DESCRIPTION	DANIEL P. SHULL, P.E. LICENSE NUMBER: 86494 MOTT MACDONALD FLORIDA, LLC. 220 WEST GARDEN STREET, SUITE 700 PENSACOLA, FLORIDA 32502			ROAD NO.	COUNTY	FINANCIAL PROJECT ID	
							SR 60	OSCEOLA	452574-1-22-01	<p style="text-align: center;">EXISTING UTILITIES</p> <p style="text-align: center;">13</p>

THE OFFICIAL RECORD OF THIS SHEET IS THE ELECTRONIC FILE DIGITALLY SIGNED AND SEALED UNDER RULE 61G15-23.004, F.A.C.




MATCHLINE STA. 378+00

MATCHLINE STA. 406+00



REVISIONS				ENGINEER OF RECORD		STATE OF FLORIDA DEPARTMENT OF TRANSPORTATION			SHEET NO.
DATE	DESCRIPTION	DATE	DESCRIPTION	DANIEL P. SHULL, P.E. LICENSE NUMBER: 86494 MOTT MACDONALD FLORIDA, LLC. 220 WEST GARDEN STREET, SUITE 700 PENSACOLA, FLORIDA 32502		ROAD NO.	COUNTY	FINANCIAL PROJECT ID	
						SR 60	OSCEOLA	452574-1-22-01	<p style="text-align: center;">EXISTING UTILITIES</p>

THE OFFICIAL RECORD OF THIS SHEET IS THE ELECTRONIC FILE DIGITALLY SIGNED AND SEALED UNDER RULE 61G15-23.004, F.A.C.

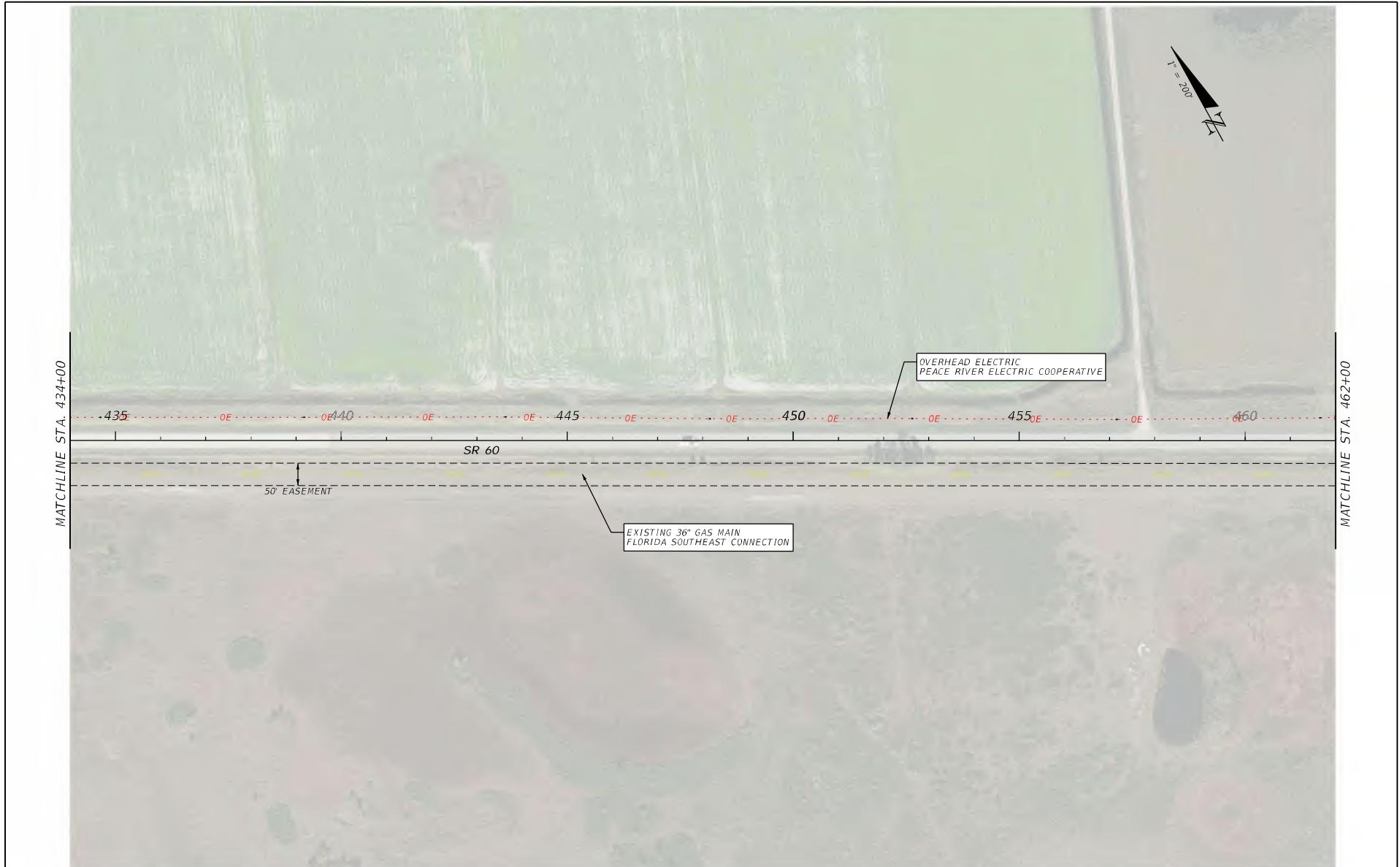


MATCHLINE STA. 406+00

MATCHLINE STA. 434+00

REVISIONS				ENGINEER OF RECORD			STATE OF FLORIDA DEPARTMENT OF TRANSPORTATION			SHEET NO.
DATE	DESCRIPTION	DATE	DESCRIPTION	DANIEL P. SHULL, P.E. LICENSE NUMBER: 86494 MOTT MACDONALD FLORIDA, LLC. 220 WEST GARDEN STREET, SUITE 700 PENSACOLA, FLORIDA 32502			ROAD NO.	COUNTY	FINANCIAL PROJECT ID	
							SR 60	OSCEOLA	452574-1-22-01	EXISTING UTILITIES

THE OFFICIAL RECORD OF THIS SHEET IS THE ELECTRONIC FILE DIGITALLY SIGNED AND SEALED UNDER RULE 61G15-23.004, F.A.C.

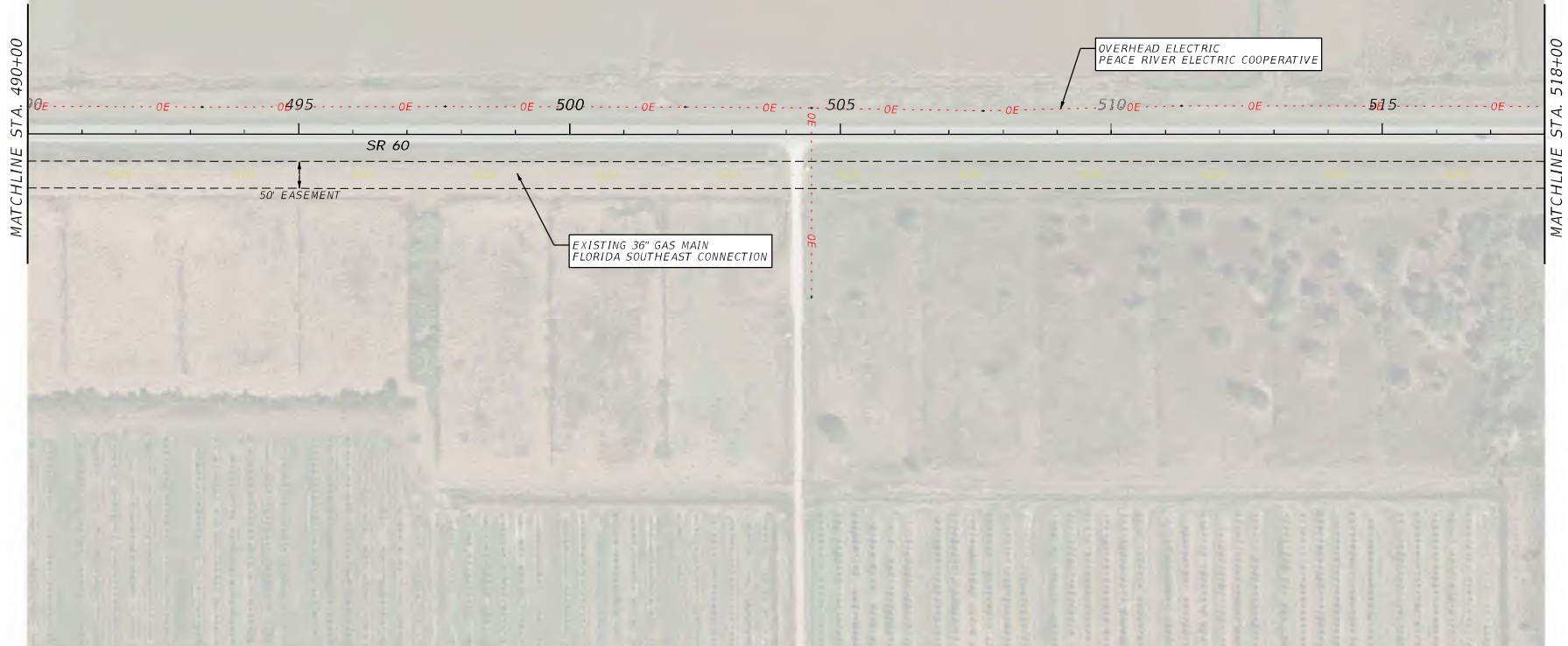



REVISIONS				ENGINEER OF RECORD		STATE OF FLORIDA DEPARTMENT OF TRANSPORTATION			SHEET NO.
DATE	DESCRIPTION	DATE	DESCRIPTION	DANIEL P. SHULL, P.E. LICENSE NUMBER: 86494 MOTT MACDONALD FLORIDA, LLC 220 WEST GARDEN STREET, SUITE 700 PENSACOLA, FLORIDA 32502		ROAD NO.	COUNTY	FINANCIAL PROJECT ID	
						SR 60	OSCEOLA	452574-1-22-01	




REVISIONS				ENGINEER OF RECORD			STATE OF FLORIDA DEPARTMENT OF TRANSPORTATION			SHEET NO.
DATE	DESCRIPTION	DATE	DESCRIPTION	DANIEL P. SHULL, P.E. LICENSE NUMBER: 86494 MOTT MACDONALD FLORIDA, LLC. 220 WEST GARDEN STREET, SUITE 700 PENSACOLA, FLORIDA 32502			ROAD NO.	COUNTY	FINANCIAL PROJECT ID	
							SR 60	OSCEOLA	452574-I-22-01	<p style="text-align: center;">EXISTING UTILITIES</p> <p style="text-align: center;">17</p>

THE OFFICIAL RECORD OF THIS SHEET IS THE ELECTRONIC FILE DIGITALLY SIGNED AND SEALED UNDER RULE 61G15-23.004, F.A.C.



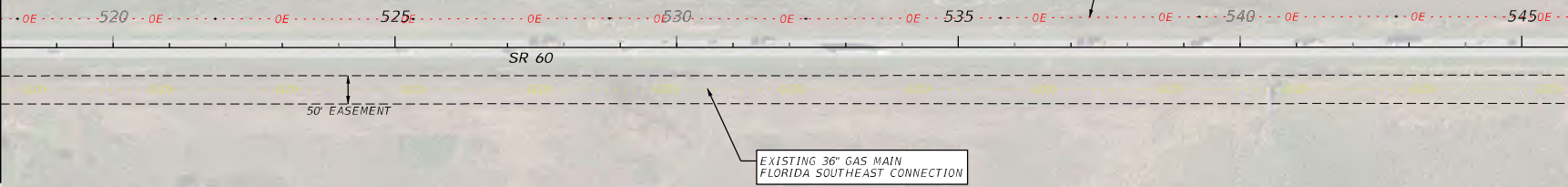
<table border="1"> <thead> <tr> <th colspan="2">REVISIONS</th> </tr> <tr> <th>DATE</th> <th>DESCRIPTION</th> </tr> </thead> <tbody> <tr> <td> </td> <td> </td> </tr> </tbody> </table>				REVISIONS		DATE	DESCRIPTION			<table border="1"> <thead> <tr> <th colspan="3">ENGINEER OF RECORD</th> </tr> </thead> <tbody> <tr> <td colspan="3">DANIEL P. SHULL, P.E.</td> </tr> <tr> <td colspan="3">LICENSE NUMBER: 86494</td> </tr> <tr> <td colspan="3">MOTT MACDONALD FLORIDA, LLC.</td> </tr> <tr> <td colspan="3">220 WEST GARDEN STREET, SUITE 700</td> </tr> <tr> <td colspan="3">PENSACOLA, FLORIDA 32502</td> </tr> </tbody> </table>			ENGINEER OF RECORD			DANIEL P. SHULL, P.E.			LICENSE NUMBER: 86494			MOTT MACDONALD FLORIDA, LLC.			220 WEST GARDEN STREET, SUITE 700			PENSACOLA, FLORIDA 32502			<table border="1"> <thead> <tr> <th colspan="3">STATE OF FLORIDA DEPARTMENT OF TRANSPORTATION</th> </tr> <tr> <th>ROAD NO.</th> <th>COUNTY</th> <th>FINANCIAL PROJECT ID</th> </tr> </thead> <tbody> <tr> <td>SR 60</td> <td>OSCEOLA</td> <td>452574-1-22-01</td> </tr> </tbody> </table>			STATE OF FLORIDA DEPARTMENT OF TRANSPORTATION			ROAD NO.	COUNTY	FINANCIAL PROJECT ID	SR 60	OSCEOLA	452574-1-22-01	<p style="text-align: center;">EXISTING UTILITIES</p>		<table border="1"> <thead> <tr> <th>SHEET NO.</th> </tr> </thead> <tbody> <tr> <td>18</td> </tr> </tbody> </table>	SHEET NO.	18
REVISIONS																																															
DATE	DESCRIPTION																																														
ENGINEER OF RECORD																																															
DANIEL P. SHULL, P.E.																																															
LICENSE NUMBER: 86494																																															
MOTT MACDONALD FLORIDA, LLC.																																															
220 WEST GARDEN STREET, SUITE 700																																															
PENSACOLA, FLORIDA 32502																																															
STATE OF FLORIDA DEPARTMENT OF TRANSPORTATION																																															
ROAD NO.	COUNTY	FINANCIAL PROJECT ID																																													
SR 60	OSCEOLA	452574-1-22-01																																													
SHEET NO.																																															
18																																															

THE OFFICIAL RECORD OF THIS SHEET IS THE ELECTRONIC FILE DIGITALLY SIGNED AND SEALED UNDER RULE 61G15-23.004, F.A.C.



MATCHLINE STA. 518+00

MATCHLINE STA. 546+00



OVERHEAD ELECTRIC
PEACE RIVER ELECTRIC COOPERATIVE

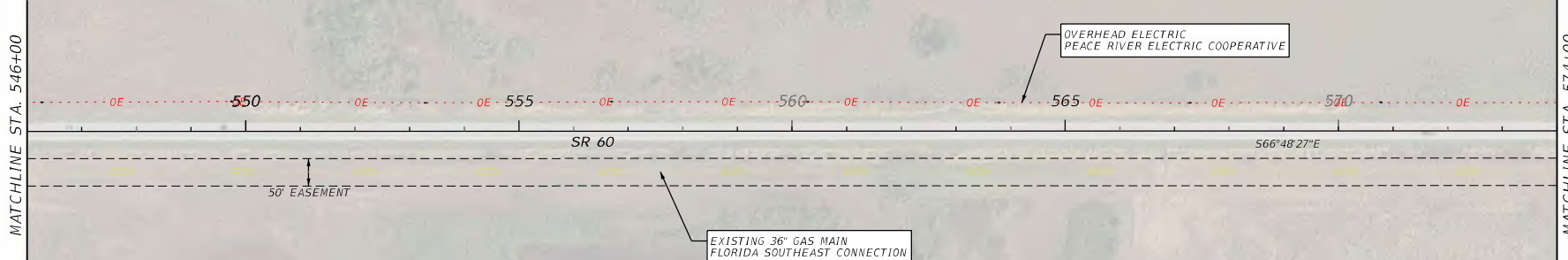
EXISTING 36" GAS MAIN
FLORIDA SOUTHEAST CONNECTION

50' EASEMENT

SR 60

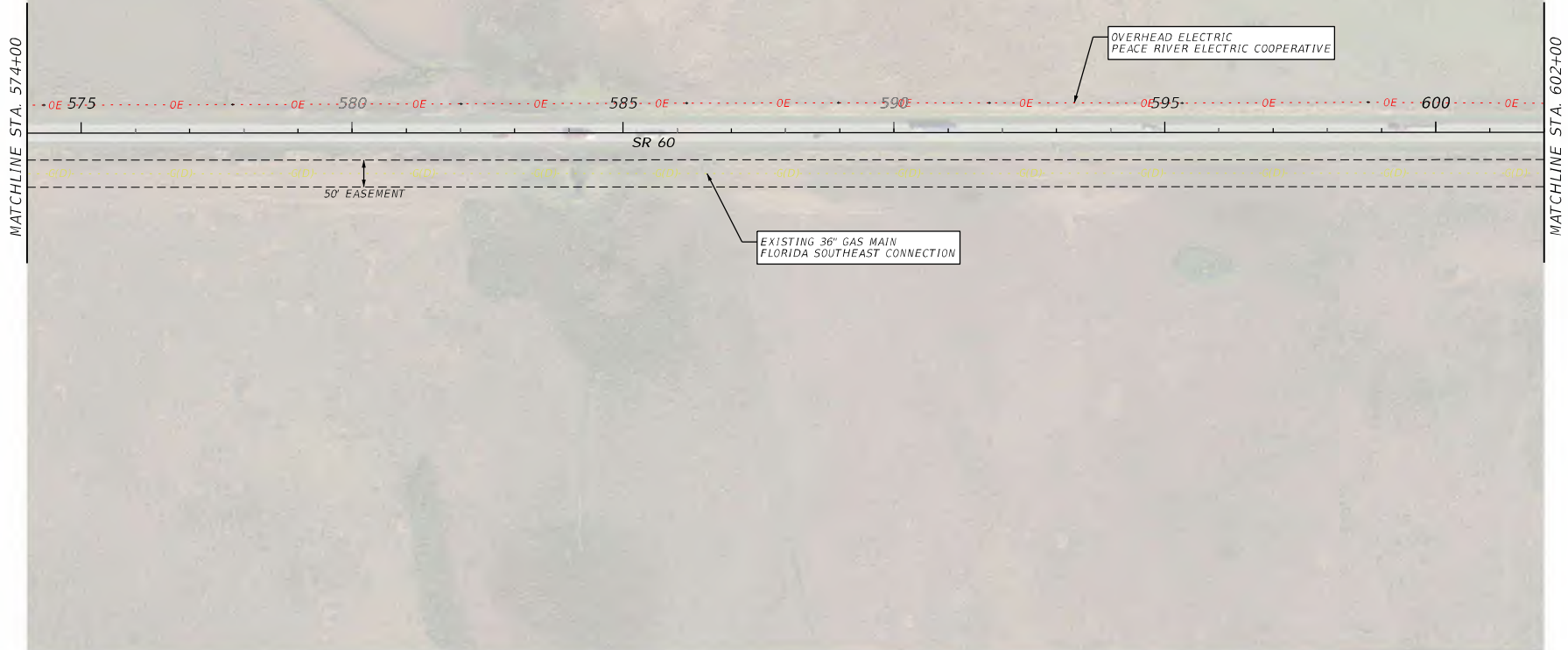
REVISIONS				ENGINEER OF RECORD		STATE OF FLORIDA DEPARTMENT OF TRANSPORTATION			SHEET NO.
DATE	DESCRIPTION	DATE	DESCRIPTION	DANIEL P. SHULL, P.E. LICENSE NUMBER: 86494 MOTT MACDONALD FLORIDA, LLC. 220 WEST GARDEN STREET, SUITE 700 PENSACOLA, FLORIDA 32502		ROAD NO.	COUNTY	FINANCIAL PROJECT ID	
						SR 60	OSCEOLA	452574-1-22-01	
							19		

THE OFFICIAL RECORD OF THIS SHEET IS THE ELECTRONIC FILE DIGITALLY SIGNED AND SEALED UNDER RULE 61G15-23.004, F.A.C.




REVISIONS				ENGINEER OF RECORD		STATE OF FLORIDA DEPARTMENT OF TRANSPORTATION			SHEET NO.
DATE	DESCRIPTION	DATE	DESCRIPTION	DANIEL P. SHULL, P.E. LICENSE NUMBER: 86494 MOTT MACDONALD FLORIDA, LLC. 220 WEST GARDEN STREET, SUITE 700 PENSACOLA, FLORIDA 32502		ROAD NO.	COUNTY	FINANCIAL PROJECT ID	
						SR 60	OSCEOLA	452574-1-22-01	<p style="text-align: center;">EXISTING UTILITIES</p> <p style="text-align: center;">20</p>

THE OFFICIAL RECORD OF THIS SHEET IS THE ELECTRONIC FILE DIGITALLY SIGNED AND SEALED UNDER RULE 61G15-23.004, F.A.C.



REVISIONS				ENGINEER OF RECORD			STATE OF FLORIDA DEPARTMENT OF TRANSPORTATION			SHEET NO.
DATE	DESCRIPTION	DATE	DESCRIPTION	DANIEL P. SHULL, P.E. LICENSE NUMBER: 86494 MOTT MACDONALD FLORIDA, LLC. 220 WEST GARDEN STREET, SUITE 700 PENSACOLA, FLORIDA 32502			ROAD NO.	COUNTY	FINANCIAL PROJECT ID	
							SR 60	OSCEOLA	452574-1-22-01	<p style="text-align: center;">EXISTING UTILITIES</p> <p style="text-align: center;">21</p>


THE OFFICIAL RECORD OF THIS SHEET IS THE ELECTRONIC FILE DIGITALLY SIGNED AND SEALED UNDER RULE 61G15-23.004, F.A.C.



MATCHLINE STA. 602+00

MATCHLINE STA. 630+00

OVERHEAD ELECTRIC
PEACE RIVER ELECTRIC COOPERATIVE



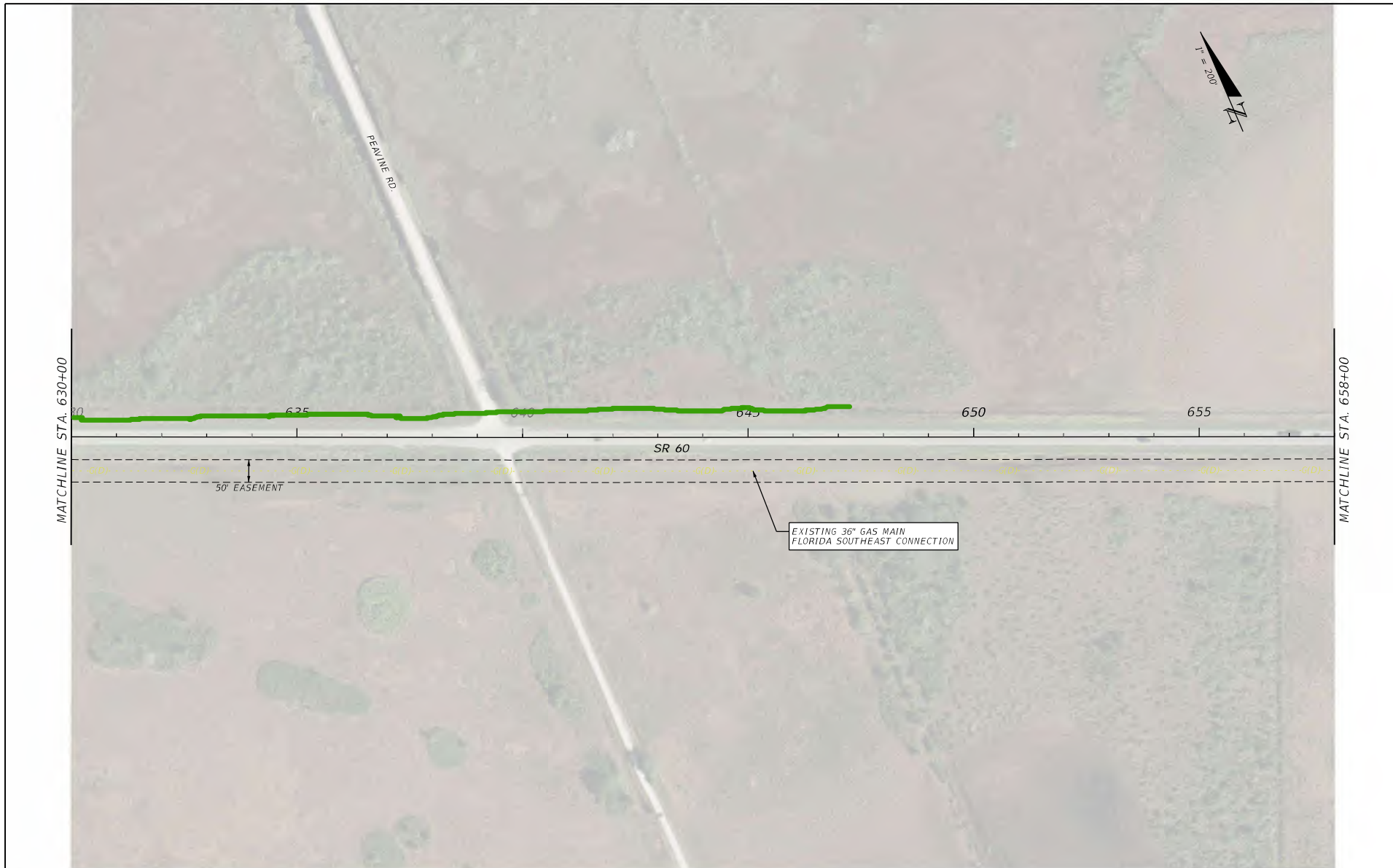
SR 60

50' EASEMENT

EXISTING 36" GAS MAIN
FLORIDA SOUTHEAST CONNECTION

REVISIONS				ENGINEER OF RECORD			STATE OF FLORIDA DEPARTMENT OF TRANSPORTATION			SHEET NO.
DATE	DESCRIPTION	DATE	DESCRIPTION	DANIEL P. SHULL, P.E. LICENSE NUMBER: 86494 MOTT MACDONALD FLORIDA, LLC. 220 WEST GARDEN STREET, SUITE 700 PENSACOLA, FLORIDA 32502			ROAD NO.	COUNTY	FINANCIAL PROJECT ID	
							SR 60	OSCEOLA	452574-1-22-01	
							EXISTING UTILITIES			22

THE OFFICIAL RECORD OF THIS SHEET IS THE ELECTRONIC FILE DIGITALLY SIGNED AND SEALED UNDER RULE 61G15-23.004, F.A.C.



REVISIONS				ENGINEER OF RECORD		STATE OF FLORIDA DEPARTMENT OF TRANSPORTATION			SHEET NO.
DATE	DESCRIPTION	DATE	DESCRIPTION	DANIEL P. SHULL, P.E. LICENSE NUMBER: 86494 MOTT MACDONALD FLORIDA, LLC. 220 WEST GARDEN STREET, SUITE 700 PENSACOLA, FLORIDA 32502		ROAD NO.	COUNTY	FINANCIAL PROJECT ID	
						SR 60	OSCEOLA	452574-1-22-01	23

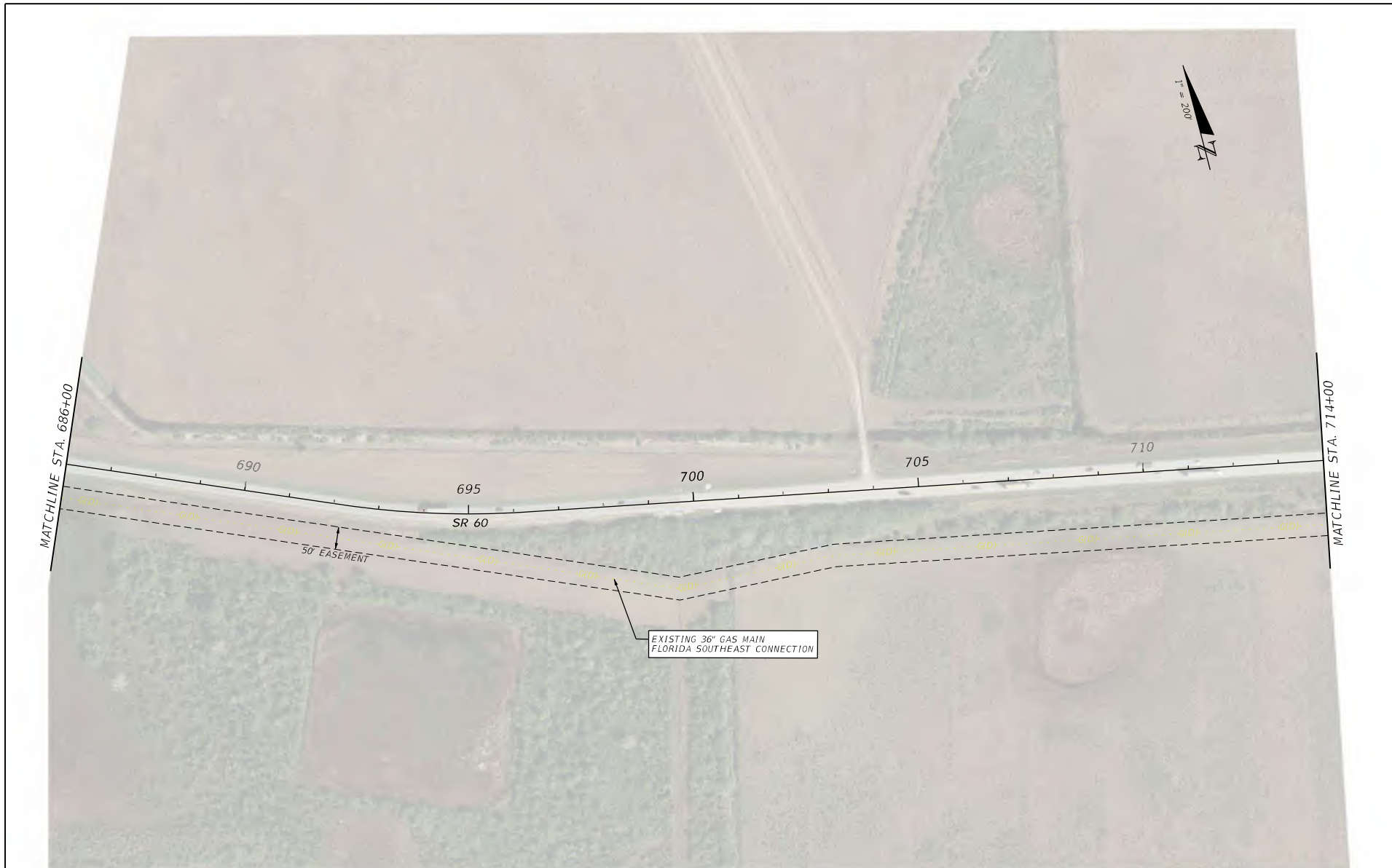
EXISTING UTILITIES

THE OFFICIAL RECORD OF THIS SHEET IS THE ELECTRONIC FILE DIGITALLY SIGNED AND SEALED UNDER RULE 61G15-23.004, F.A.C.



REVISIONS				ENGINEER OF RECORD	STATE OF FLORIDA DEPARTMENT OF TRANSPORTATION			EXISTING UTILITIES	SHEET NO.
DATE	DESCRIPTION	DATE	DESCRIPTION	DANIEL P. SHULL, P.E. LICENSE NUMBER: 86494 MOTT MACDONALD FLORIDA, LLC. 220 WEST GARDEN STREET, SUITE 700 PENSACOLA, FLORIDA 32502	ROAD NO.	COUNTY	FINANCIAL PROJECT ID		24
						SR 60	OSCEOLA		

THE OFFICIAL RECORD OF THIS SHEET IS THE ELECTRONIC FILE DIGITALLY SIGNED AND SEALED UNDER RULE 61G15-23.004, F.A.C.



REVISIONS				ENGINEER OF RECORD			STATE OF FLORIDA DEPARTMENT OF TRANSPORTATION			SHEET NO.
DATE	DESCRIPTION	DATE	DESCRIPTION	DANIEL P. SHULL, P.E. LICENSE NUMBER: 86494 MOTT MACDONALD FLORIDA, LLC. 220 WEST GARDEN STREET, SUITE 700 PENSACOLA, FLORIDA 32502			ROAD NO.	COUNTY	FINANCIAL PROJECT ID	
							SR 60	OSCEOLA	452574-1-22-01	25

EXISTING UTILITIES

THE OFFICIAL RECORD OF THIS SHEET IS THE ELECTRONIC FILE DIGITALLY SIGNED AND SEALED UNDER RULE 61G15-23.004, F.A.C.




MATCHLINE STA. 714+00

MATCHLINE STA. 742+00

REVISIONS				ENGINEER OF RECORD	STATE OF FLORIDA DEPARTMENT OF TRANSPORTATION			SHEET NO.
DATE	DESCRIPTION	DATE	DESCRIPTION		ROAD NO.	COUNTY	FINANCIAL PROJECT ID	
				DANIEL P. SHULL, P.E. LICENSE NUMBER: 86494 MOTT MACDONALD FLORIDA, LLC. 220 WEST GARDEN STREET, SUITE 700 PENSACOLA, FLORIDA 32502	SR 60	OSCEOLA	452574-1-22-01	26

EXISTING UTILITIES

THE OFFICIAL RECORD OF THIS SHEET IS THE ELECTRONIC FILE DIGITALLY SIGNED AND SEALED UNDER RULE 61G15-23.004, F.A.C.



REVISIONS				ENGINEER OF RECORD			EXISTING UTILITIES	SHEET NO.
DATE	DESCRIPTION	DATE	DESCRIPTION	DANIEL P. SHULL, P.E. LICENSE NUMBER: 86494 MOTT MACDONALD FLORIDA, LLC. 220 WEST GARDEN STREET, SUITE 700 PENSACOLA, FLORIDA 32502				28
								ROAD NO.
				SR 60	OSCEOLA	452574-I-22-01		

THE OFFICIAL RECORD OF THIS SHEET IS THE ELECTRONIC FILE DIGITALLY SIGNED AND SEALED UNDER RULE 61G15-23.004, F.A.C.



MATCHLINE STA. 798+00

MATCHLINE STA. 826+00



REVISIONS				ENGINEER OF RECORD			STATE OF FLORIDA DEPARTMENT OF TRANSPORTATION			SHEET NO.
DATE	DESCRIPTION	DATE	DESCRIPTION	DANIEL P. SHULL, P.E. LICENSE NUMBER: 86494 MOTT MACDONALD FLORIDA, LLC. 220 WEST GARDEN STREET, SUITE 700 PENSACOLA, FLORIDA 32502			ROAD NO.	COUNTY	FINANCIAL PROJECT ID	
				SR 60	OSCEOLA	452574-I-22-01	EXISTING UTILITIES			
										29

THE OFFICIAL RECORD OF THIS SHEET IS THE ELECTRONIC FILE DIGITALLY SIGNED AND SEALED UNDER RULE 61G15-23.004, F.A.C.



MATCHLINE STA. 826+00

MATCHLINE STA. 854+00

REVISIONS				ENGINEER OF RECORD		STATE OF FLORIDA DEPARTMENT OF TRANSPORTATION			SHEET NO.
DATE	DESCRIPTION	DATE	DESCRIPTION	DANIEL P. SHULL, P.E. LICENSE NUMBER: 86494 MOTT MACDONALD FLORIDA, LLC. 220 WEST GARDEN STREET, SUITE 700 PENSACOLA, FLORIDA 32502		ROAD NO.	COUNTY	FINANCIAL PROJECT ID	
						SR 60	OSCEOLA	452574-1-22-01	
									30



REVISIONS				ENGINEER OF RECORD		STATE OF FLORIDA DEPARTMENT OF TRANSPORTATION			SHEET NO.
DATE	DESCRIPTION	DATE	DESCRIPTION	DANIEL P. SHULL, P.E. LICENSE NUMBER: 86494 MOTT MACDONALD FLORIDA, LLC. 220 WEST GARDEN STREET, SUITE 700 PENSACOLA, FLORIDA 32502		ROAD NO.	COUNTY	FINANCIAL PROJECT ID	
						SR 60	OSCEOLA	452574-1-22-01	31
EXISTING UTILITIES									


THE OFFICIAL RECORD OF THIS SHEET IS THE ELECTRONIC FILE DIGITALLY SIGNED AND SEALED UNDER RULE 61G15-23.004, F.A.C.



REVISIONS				ENGINEER OF RECORD	STATE OF FLORIDA DEPARTMENT OF TRANSPORTATION			SHEET NO.
DATE	DESCRIPTION	DATE	DESCRIPTION		ROAD NO.	COUNTY	FINANCIAL PROJECT ID	
				DANIEL P. SHULL, P.E. LICENSE NUMBER: 86494 MOTT MACDONALD FLORIDA, LLC. 220 WEST GARDEN STREET, SUITE 700 PENSACOLA, FLORIDA 32502	SR 60	OSCEOLA	452574-1-22-01	32

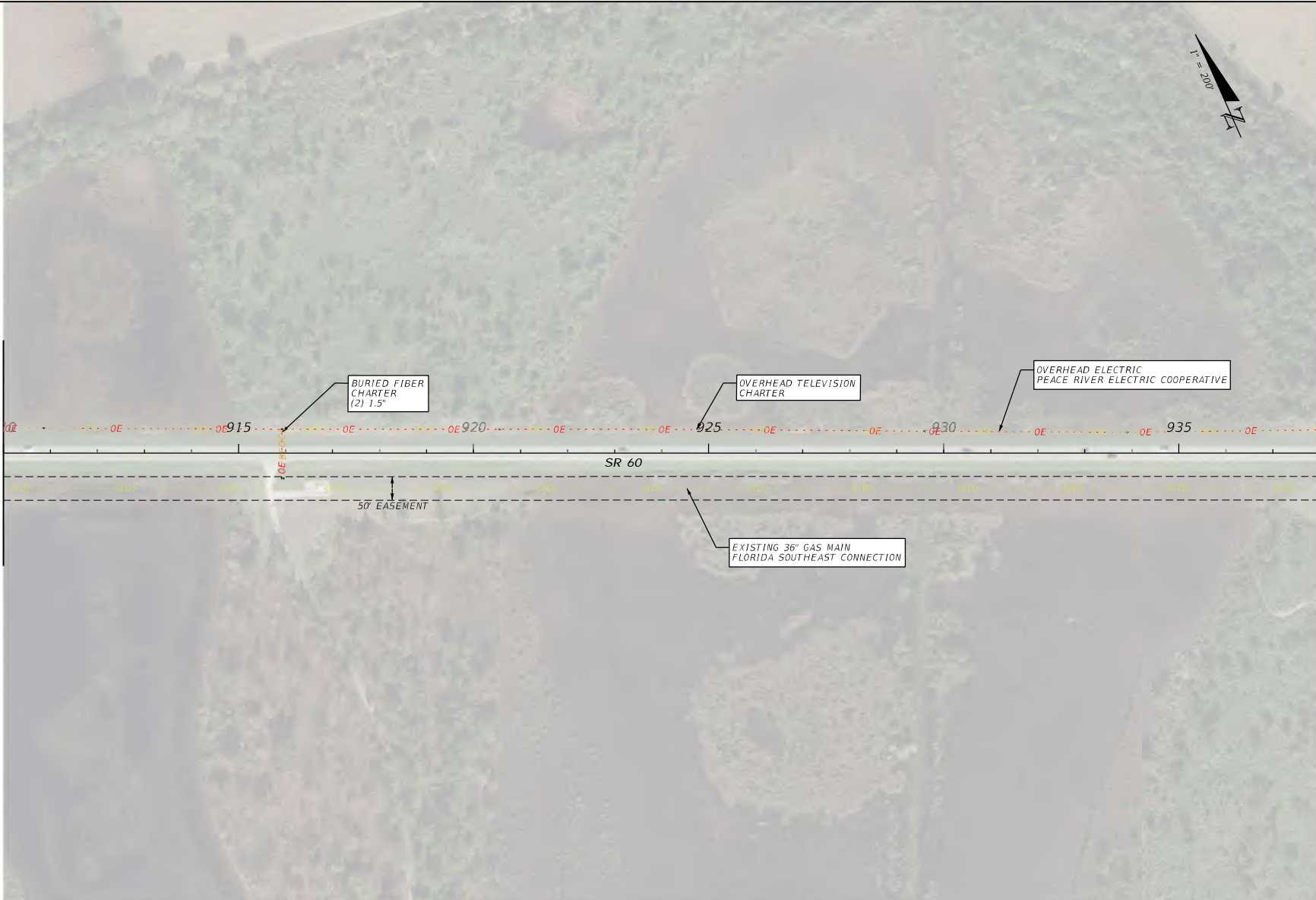
EXISTING UTILITIES

THE OFFICIAL RECORD OF THIS SHEET IS THE ELECTRONIC FILE DIGITALLY SIGNED AND SEALED UNDER RULE 61G15-23.004, F.A.C.




MATCHLINE STA. 910+00

MATCHLINE STA. 938+00



REVISIONS				ENGINEER OF RECORD		STATE OF FLORIDA DEPARTMENT OF TRANSPORTATION			SHEET NO.
DATE	DESCRIPTION	DATE	DESCRIPTION	DANIEL P. SHULL, P.E. LICENSE NUMBER: 86494 MOTT MACDONALD FLORIDA, LLC. 220 WEST GARDEN STREET, SUITE 700 PENSACOLA, FLORIDA 32502		ROAD NO.	COUNTY	FINANCIAL PROJECT ID	
						SR 60	OSCEOLA	452574-1-22-01	
									33

THE OFFICIAL RECORD OF THIS SHEET IS THE ELECTRONIC FILE DIGITALLY SIGNED AND SEALED UNDER RULE 61G15-23.004, F.A.C.



MATCHLINE STA. 938+00

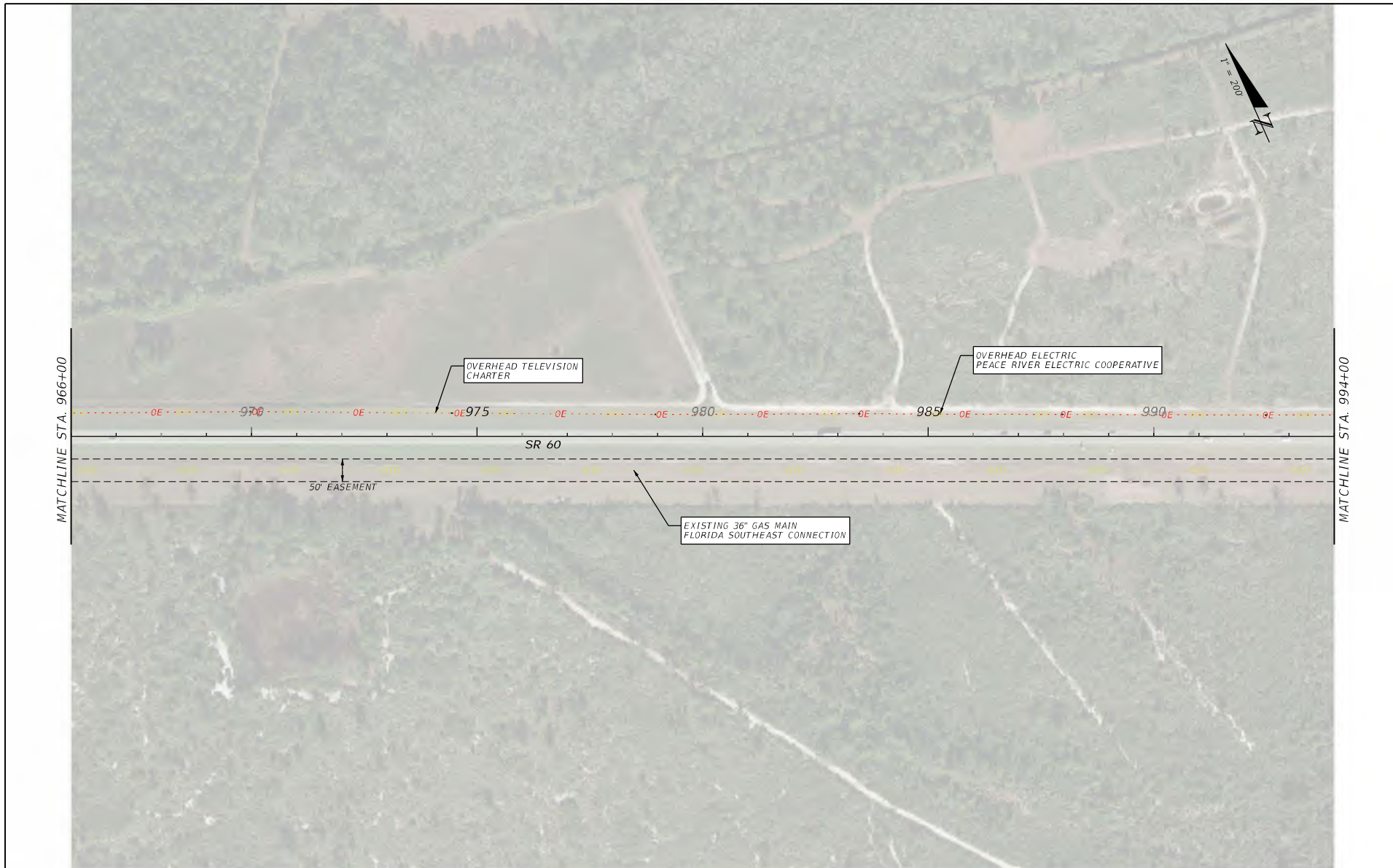
MATCHLINE STA. 966+00

REVISIONS				ENGINEER OF RECORD		STATE OF FLORIDA DEPARTMENT OF TRANSPORTATION			SHEET NO.
DATE	DESCRIPTION	DATE	DESCRIPTION	DANIEL P. SHULL, P.E. LICENSE NUMBER: 86494 MOTT MACDONALD FLORIDA, LLC. 220 WEST GARDEN STREET, SUITE 700 PENSACOLA, FLORIDA 32502		ROAD NO.	COUNTY	FINANCIAL PROJECT ID	
						SR 60	OSCEOLA	452574-1-22-01	

EXISTING UTILITIES

34

THE OFFICIAL RECORD OF THIS SHEET IS THE ELECTRONIC FILE DIGITALLY SIGNED AND SEALED UNDER RULE 61G15-23.004, F.A.C.



MATCHLINE STA. 966+00

MATCHLINE STA. 994+00

REVISIONS				ENGINEER OF RECORD	STATE OF FLORIDA DEPARTMENT OF TRANSPORTATION			SHEET NO.
DATE	DESCRIPTION	DATE	DESCRIPTION		ROAD NO.	COUNTY	FINANCIAL PROJECT ID	
				DANIEL P. SHULL, P.E. LICENSE NUMBER: 86494 MOTT MACDONALD FLORIDA, LLC. 220 WEST GARDEN STREET, SUITE 700 PENSACOLA, FLORIDA 32502	SR 60	OSCEOLA	452574-I-22-01	35

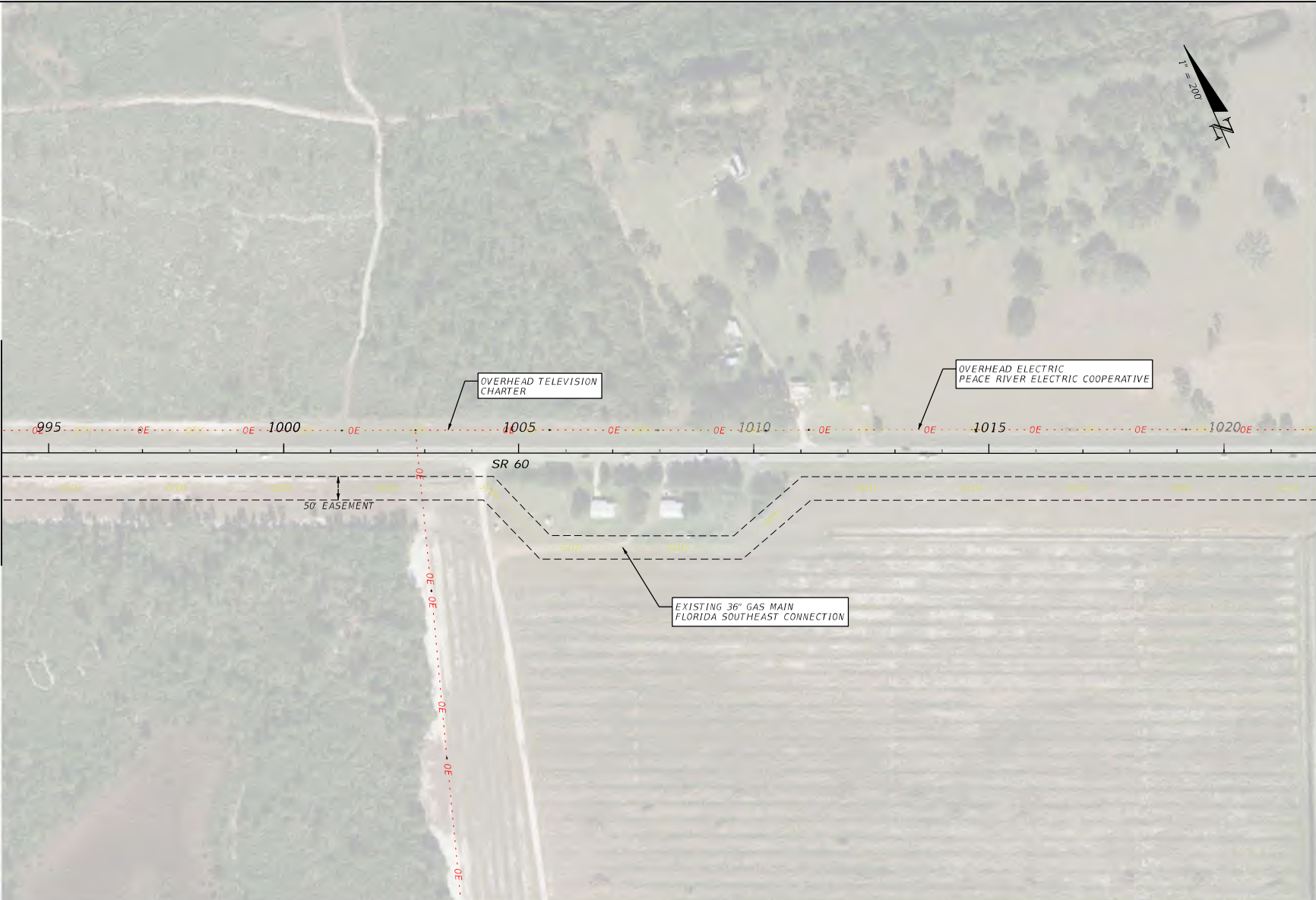
EXISTING UTILITIES

THE OFFICIAL RECORD OF THIS SHEET IS THE ELECTRONIC FILE DIGITALLY SIGNED AND SEALED UNDER RULE 61G15-23.004, F.A.C.



MATCHLINE STA. 994+00

MATCHLINE STA. 1022+00



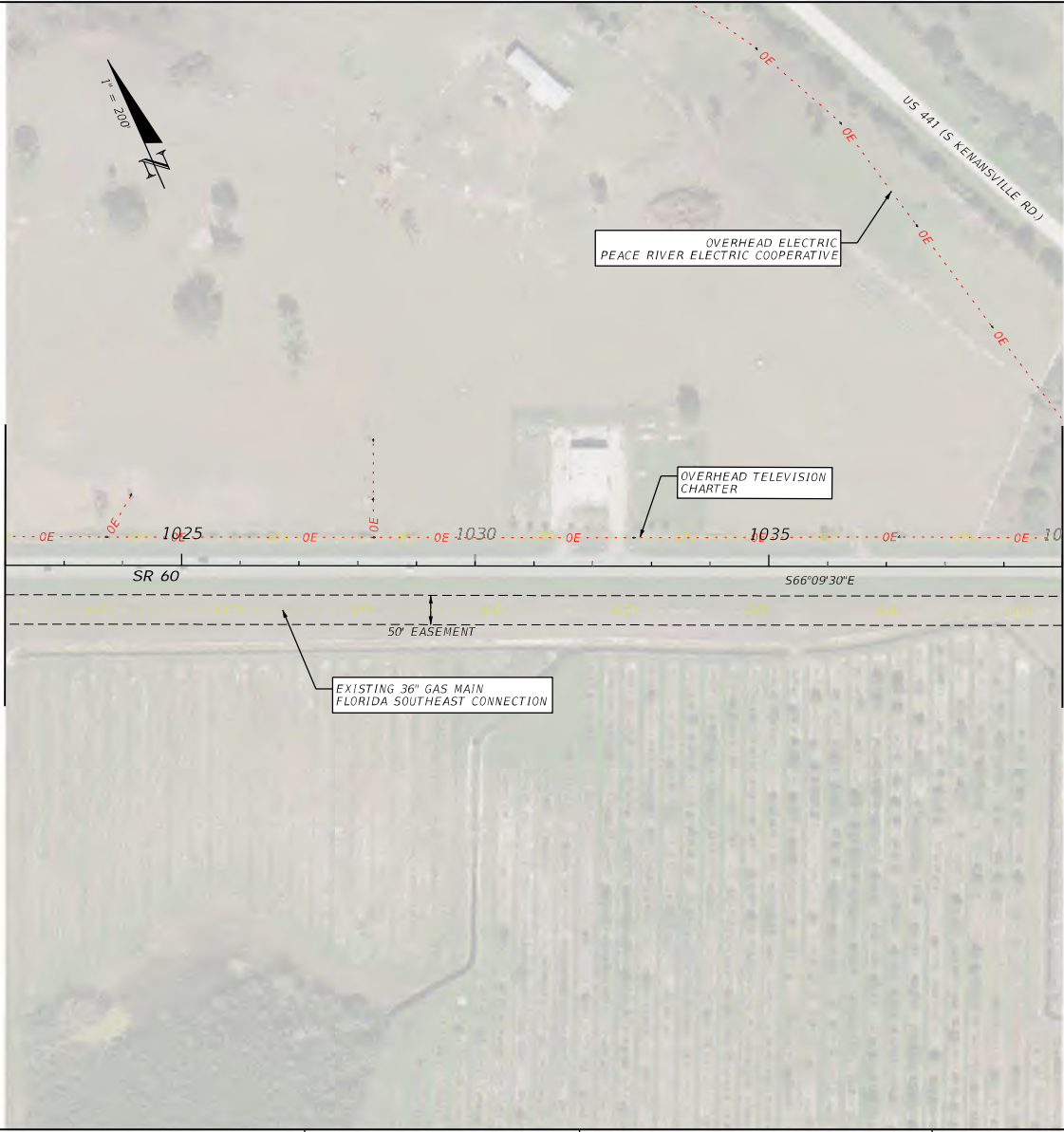
OVERHEAD TELEVISION CHARTER

OVERHEAD ELECTRIC PEACE RIVER ELECTRIC COOPERATIVE

EXISTING 36" GAS MAIN FLORIDA SOUTHEAST CONNECTION

REVISIONS				ENGINEER OF RECORD			STATE OF FLORIDA DEPARTMENT OF TRANSPORTATION			SHEET NO.
DATE	DESCRIPTION	DATE	DESCRIPTION	DANIEL P. SHULL, P.E. LICENSE NUMBER: 86494 MOTT MACDONALD FLORIDA, LLC. 220 WEST GARDEN STREET, SUITE 700 PENSACOLA, FLORIDA 32502			ROAD NO.	COUNTY	FINANCIAL PROJECT ID	
				SR 60	OSCEOLA	452574-1-22-01	EXISTING UTILITIES			36

THE OFFICIAL RECORD OF THIS SHEET IS THE ELECTRONIC FILE DIGITALLY SIGNED AND SEALED UNDER RULE 61G15-23.004, F.A.C.



OVERHEAD ELECTRIC
PEACE RIVER ELECTRIC COOPERATIVE

OVERHEAD TELEVISION
CHARTER

EXISTING 36\"/>

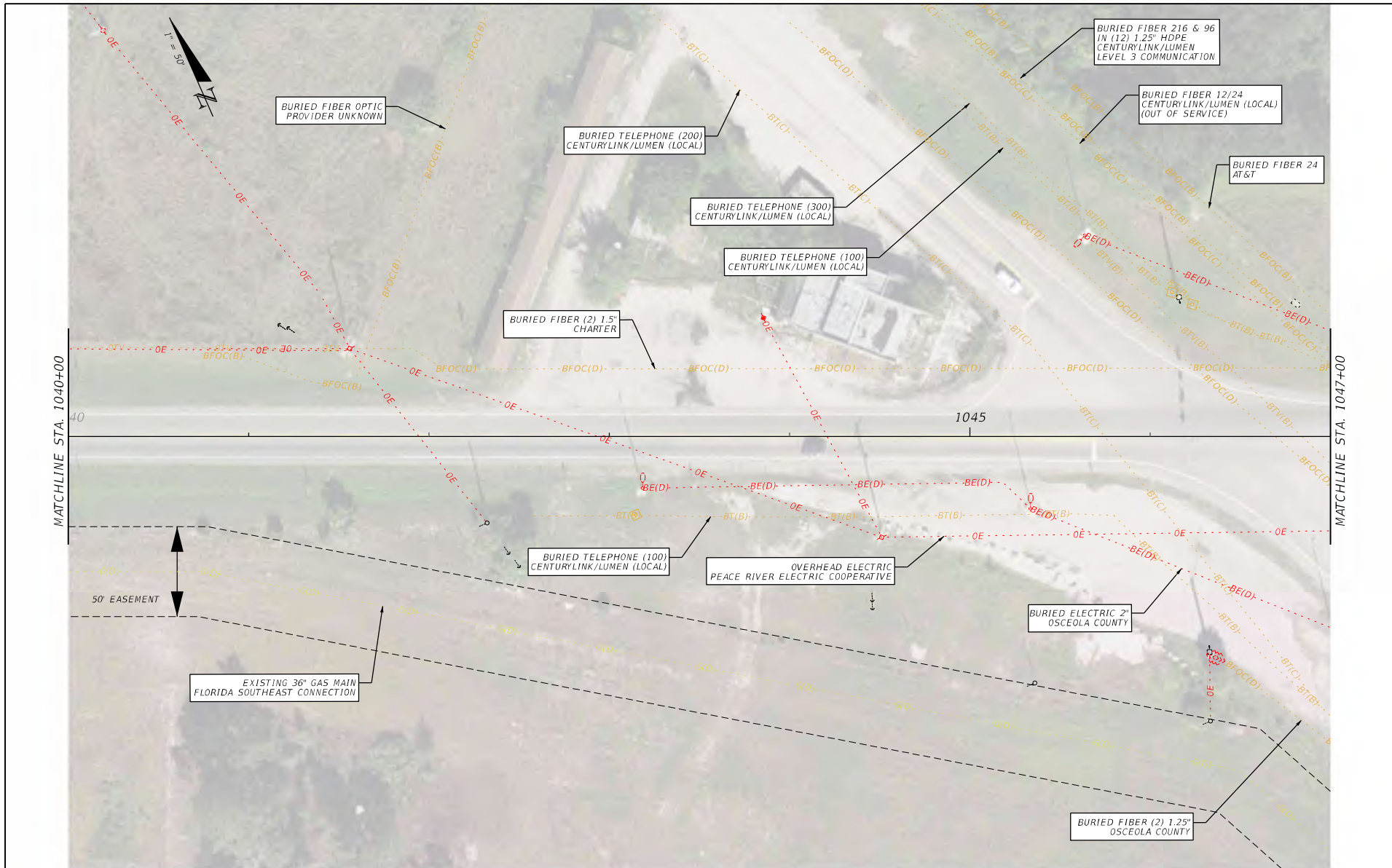
50' EASEMENT

MATCHLINE STA. 1022+00

MATCHLINE STA. 1040+00

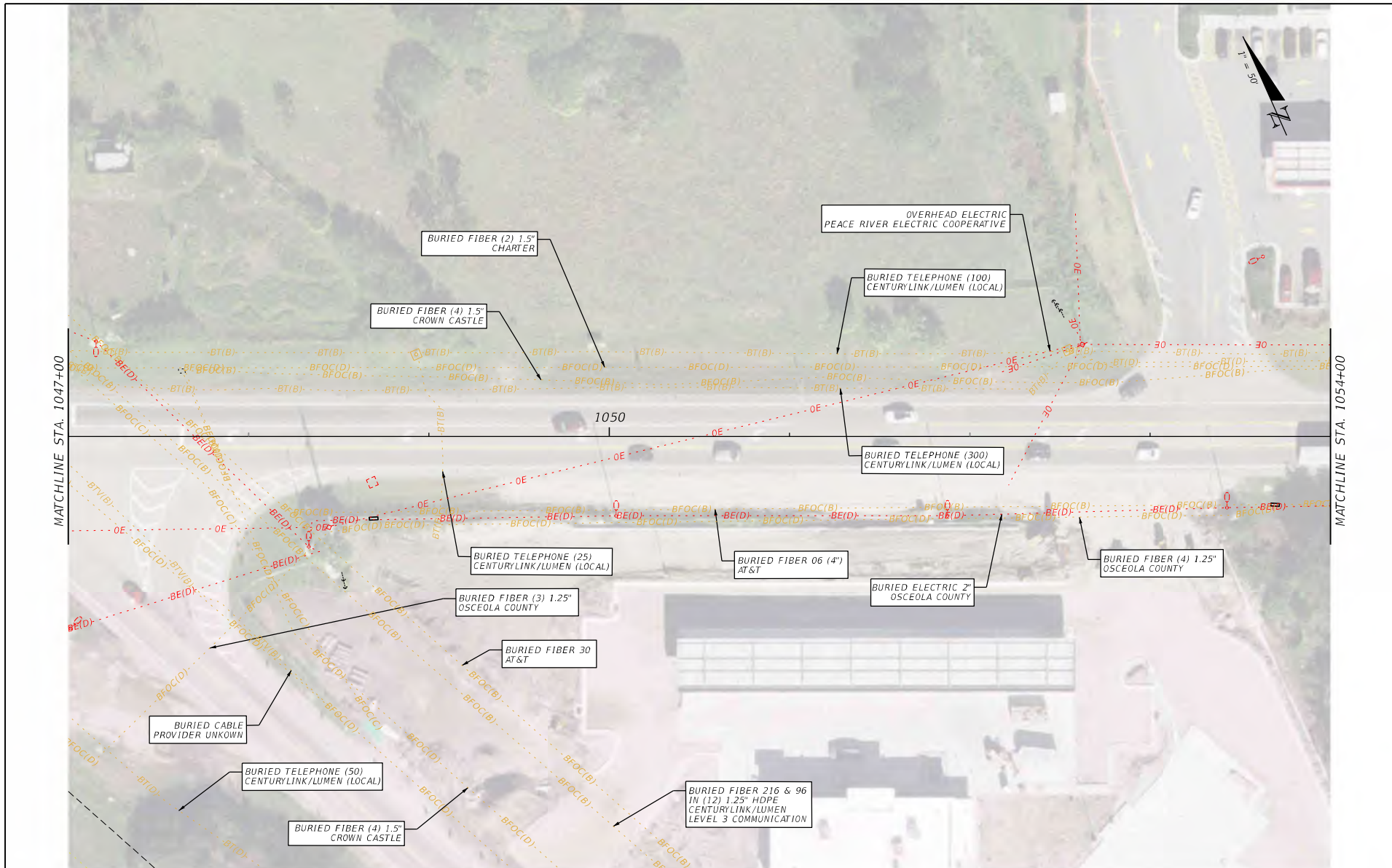
REVISIONS				ENGINEER OF RECORD			STATE OF FLORIDA DEPARTMENT OF TRANSPORTATION			SHEET NO.
DATE	DESCRIPTION	DATE	DESCRIPTION	DANIEL P. SHULL, P.E. LICENSE NUMBER: 86494 MOTT MACDONALD FLORIDA, LLC. 220 WEST GARDEN STREET, SUITE 700 PENSACOLA, FLORIDA 32502			ROAD NO.	COUNTY	FINANCIAL PROJECT ID	
							SR 60	OSCEOLA	452574-1-22-01	<p style="text-align: center;">EXISTING UTILITIES</p> <p style="text-align: center;">37</p>

THE OFFICIAL RECORD OF THIS SHEET IS THE ELECTRONIC FILE DIGITALLY SIGNED AND SEALED UNDER RULE 61G15-23.004, F.A.C.



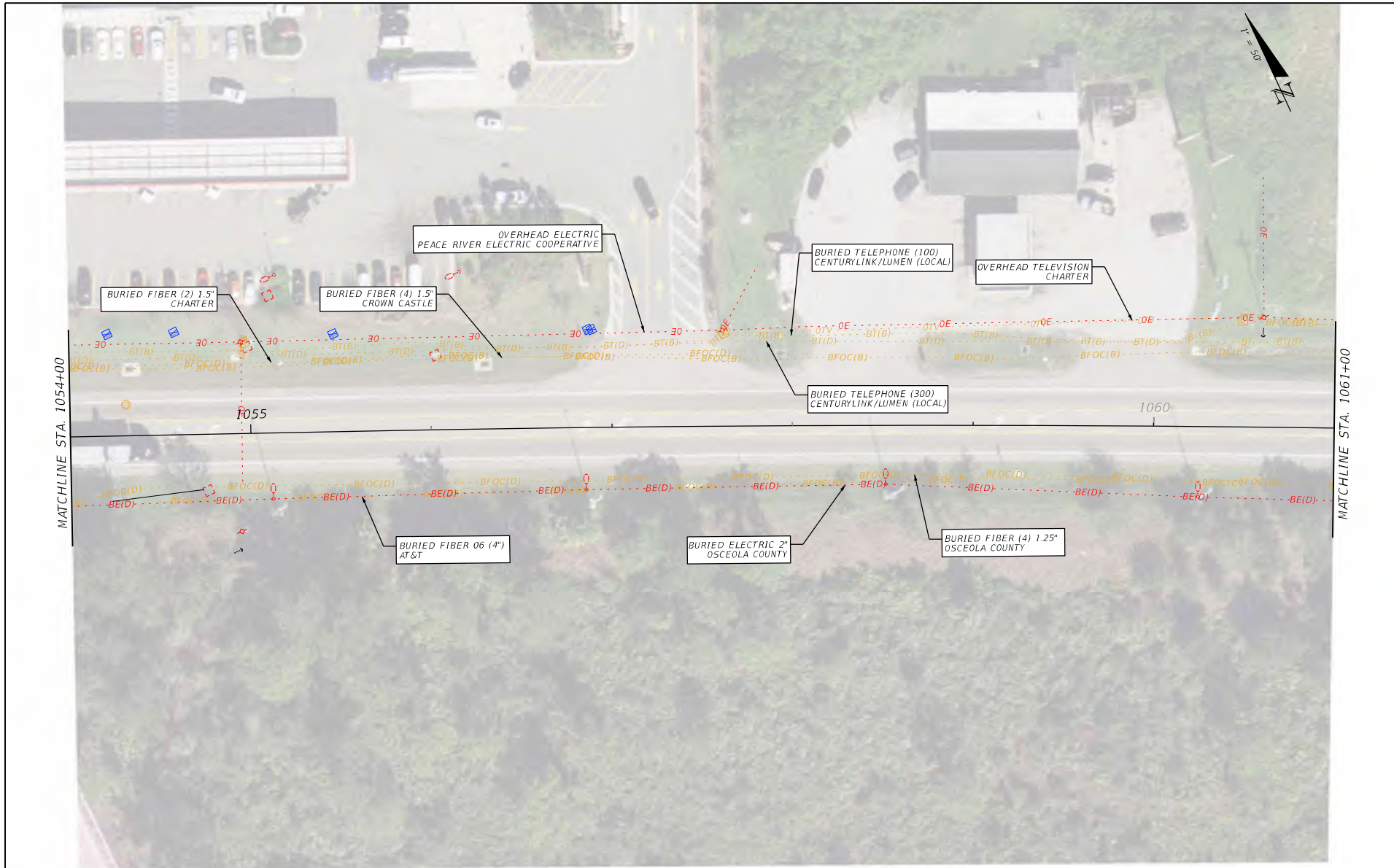
REVISIONS				ENGINEER OF RECORD	STATE OF FLORIDA DEPARTMENT OF TRANSPORTATION			SHEET NO.
DATE	DESCRIPTION	DATE	DESCRIPTION		ROAD NO.	COUNTY	FINANCIAL PROJECT ID	
				DANIEL P. SHULL, P.E. LICENSE NUMBER: 86494 MOTT MACDONALD FLORIDA, LLC. 220 WEST GARDEN STREET, SUITE 700 PENSACOLA, FLORIDA 32502	SR 60	OSCEOLA	452574-I-22-01	38
EXISTING UTILITIES								

THE OFFICIAL RECORD OF THIS SHEET IS THE ELECTRONIC FILE DIGITALLY SIGNED AND SEALED UNDER RULE 61G15-23.004, F.A.C.



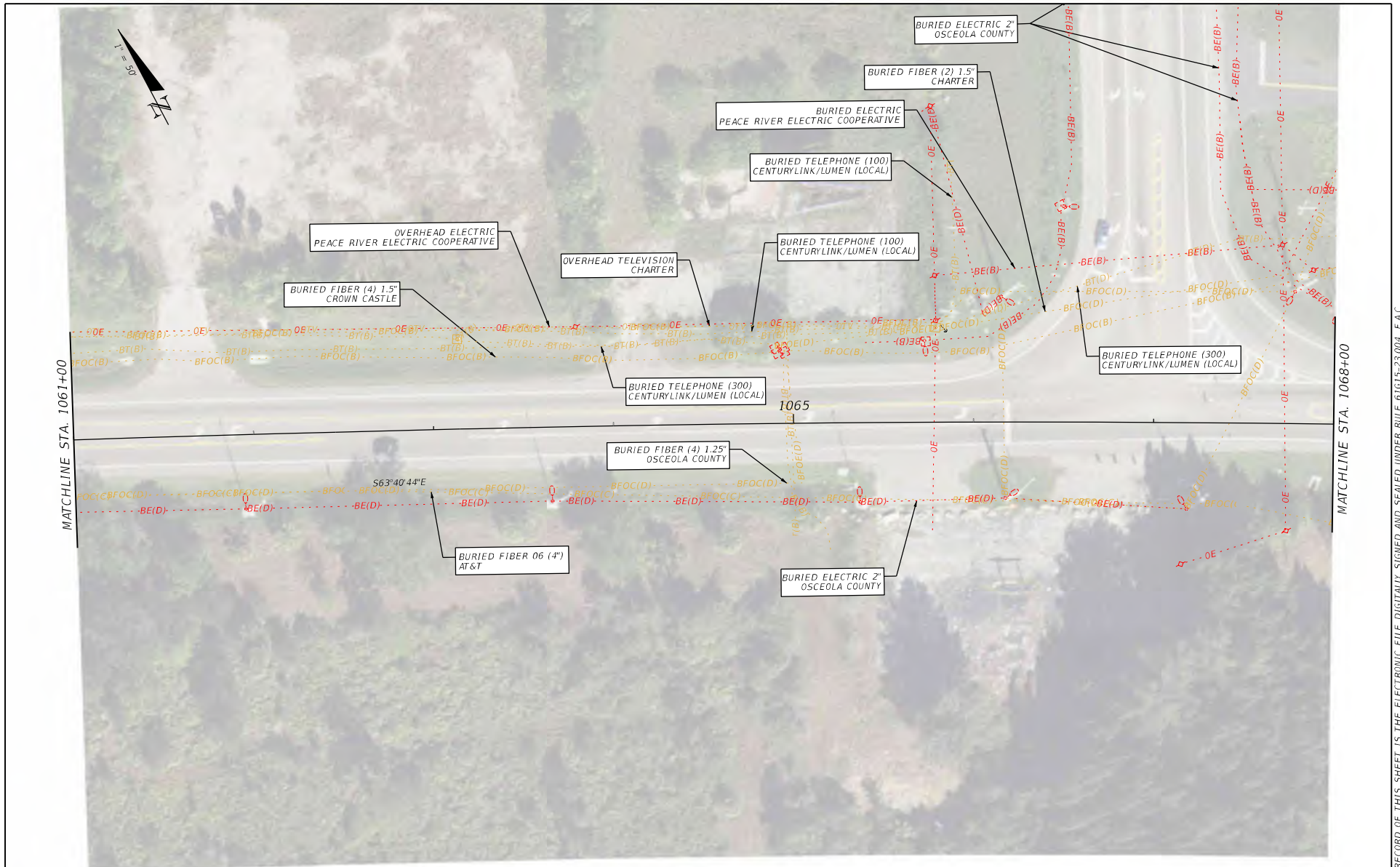
REVISIONS		ENGINEER OF RECORD		STATE OF FLORIDA DEPARTMENT OF TRANSPORTATION			SHEET NO.
DATE	DESCRIPTION	DATE	DESCRIPTION	ROAD NO.	COUNTY	FINANCIAL PROJECT ID	
				DANIEL P. SHULL, P.E. LICENSE NUMBER: 86494 MOTT MACDONALD FLORIDA, LLC. 220 WEST GARDEN STREET, SUITE 700 PENSACOLA, FLORIDA 32502	SR 60	OSCEOLA	452574-1-22-01
EXISTING UTILITIES							39

THE OFFICIAL RECORD OF THIS SHEET IS THE ELECTRONIC FILE DIGITALLY SIGNED AND SEALED UNDER RULE 61G15-23.004, F.A.C.



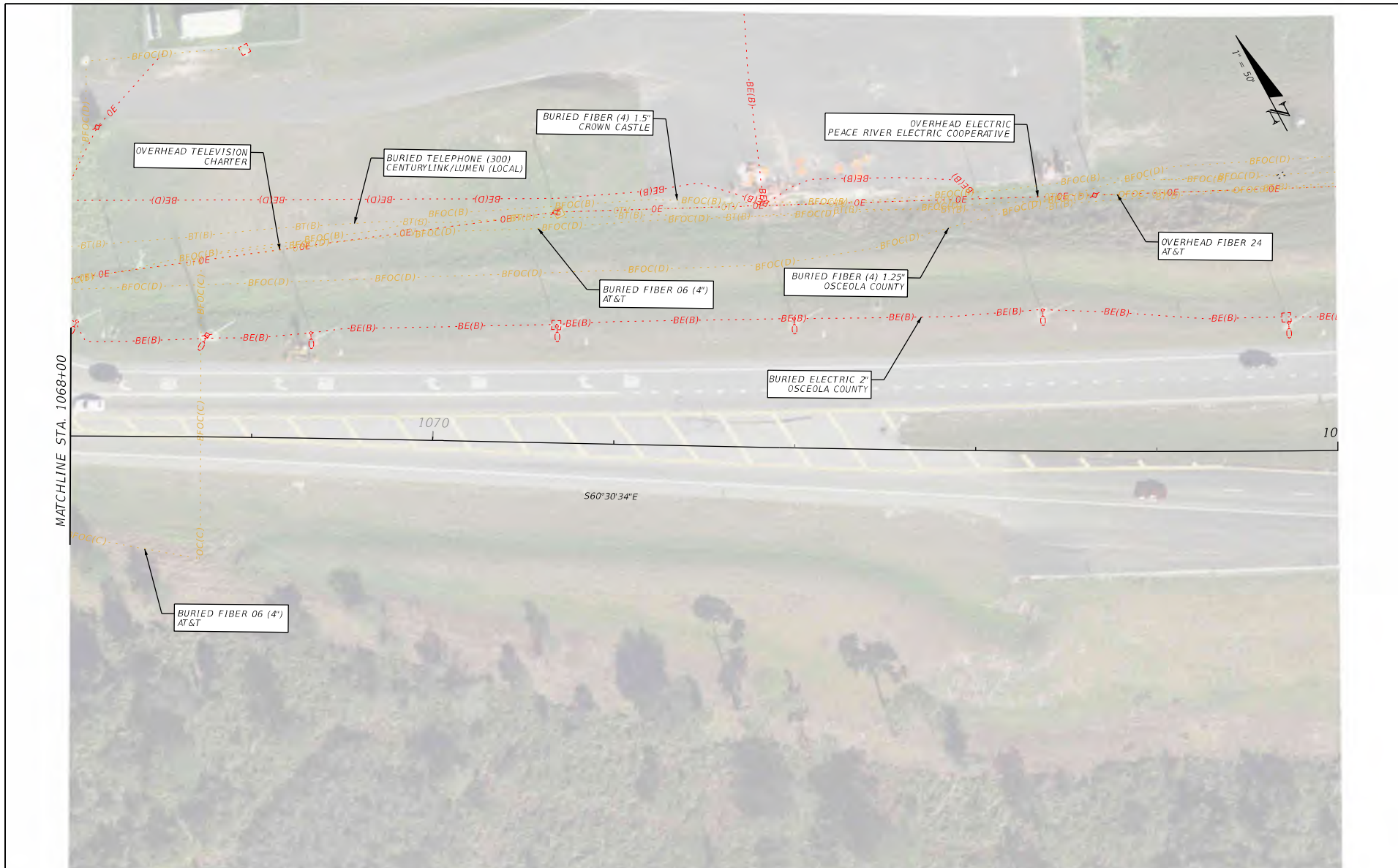
REVISIONS				ENGINEER OF RECORD			STATE OF FLORIDA DEPARTMENT OF TRANSPORTATION			SHEET NO.
DATE	DESCRIPTION	DATE	DESCRIPTION	DANIEL P. SHULL, P.E. LICENSE NUMBER: 86494 MOTT MACDONALD FLORIDA, LLC. 220 WEST GARDEN STREET, SUITE 700 PENSACOLA, FLORIDA 32502			ROAD NO.	COUNTY	FINANCIAL PROJECT ID	
							SR 60	OSCEOLA	452574-1-22-01	
							EXISTING UTILITIES			40

THE OFFICIAL RECORD OF THIS SHEET IS THE ELECTRONIC FILE DIGITALLY SIGNED AND SEALED UNDER RULE 61G15-23.004, F.A.C.



REVISIONS				ENGINEER OF RECORD	STATE OF FLORIDA DEPARTMENT OF TRANSPORTATION			SHEET NO.
DATE	DESCRIPTION	DATE	DESCRIPTION		ROAD NO.	COUNTY	FINANCIAL PROJECT ID	
				DANIEL P. SHULL, P.E. LICENSE NUMBER: 86494 MOTT MACDONALD FLORIDA, LLC. 220 WEST GARDEN STREET, SUITE 700 PENSACOLA, FLORIDA 32502	SR 60	OSCEOLA	452574-I-22-01	EXISTING UTILITIES 41

THE OFFICIAL RECORD OF THIS SHEET IS THE ELECTRONIC FILE DIGITALLY SIGNED AND SEALED UNDER RULE 61G15-23.004, F.A.C.



MATCHLINE STA. 1068+00

1070

560°30'34"E

10



REVISIONS				ENGINEER OF RECORD	STATE OF FLORIDA DEPARTMENT OF TRANSPORTATION			SHEET NO.
DATE	DESCRIPTION	DATE	DESCRIPTION		ROAD NO.	COUNTY	FINANCIAL PROJECT ID	
				DANIEL P. SHULL, P.E. LICENSE NUMBER: 86494 MOTT MACDONALD FLORIDA, LLC. 220 WEST GARDEN STREET, SUITE 700 PENSACOLA, FLORIDA 32502	SR 60	OSCEOLA	452574-1-22-01	42

EXISTING UTILITIES

THE OFFICIAL RECORD OF THIS SHEET IS THE ELECTRONIC FILE DIGITALLY SIGNED AND SEALED UNDER RULE 61G15-23.004, F.A.C.

APPENDIX C – Electronic Review Comments (ERC)

Submittal Report

Financial Project:	452574-1	Submittal Type:	OTHER
Submittal Phase:	PD&E	Submittal Staff Type:	CONSULTANT
Received Date:	7/14/2025	Response Due Date:	8/8/2025
Grace Period:	0	District:	FIFTH
Status:	OPEN	Create Date:	7/14/2025
Create User Id:	KNAPRGD	Last Update:	7/14/2025
		Last Update User Id:	KNAPRGD

Description:

SR 60 PDE - UAP Draft 1 for District Review

Threads:

Name	Assignment	Due Date	Status	Comments
David Graeber	IN-HOUSE PROJECT MANAGER	7/25/2025	ACTIVE	0
Marissa Wenzel	REVIEWER	7/25/2025	ACTIVE	7

No	Status	Current Holder	Reference	Categories
1	COMMENT SUBMITTED FOR RESPONSE	Miranda Glass	3. Existing Utilities	UTILITIES
Created By		Created On	Version	Delegate For
Marissa Wenzel		7/21/2025	1	

Based of a Sunshine 811 ticket. Please update the existing utilities to the following listing

- 1.AT&T Distribution
- 2.AT&T Corp
- 3.BHN/Charter/Spectrum
- 4.CenturyLink/Lumen
- 5.Crown Castle
- 6.Florida Southeast Connections
7. Frontier Communications
- 8.Level 3 Communication
- 9.Osceola County Traffic
- 10.Peace River Electric Coop. Inc.

RESPONSE: The existing utilities will be updated.

No	Status	Current Holder	Reference	Categories
2	COMMENT SUBMITTED FOR RESPONSE	Miranda Glass	CenturyLink Mark Ups	UTILITIES
Created By		Created On	Version	Delegate For
Marissa Wenzel		7/22/2025	1	

CenturyLink/Lumen - Local and Level 3 Communications are treated as separate entities. The marked plans will need to be separated.

On pages 75-76 you will need to confirm/label if the facilities are Level 3 Communications.

RESPONSE: The marked plans for CenturyLink Local and Level 3 will be separated.

No	Status	Current Holder	Reference	Categories
3	COMMENT SUBMITTED FOR RESPONSE	Miranda Glass	AT&T Mark Ups	UTILITIES
Created By		Created On	Version	Delegate For
Marissa Wenzel		7/22/2025	1	

My current Sunshine 811 ticket reflect AT&T Corp is within the proposed limits. Please reach out to them for marked plans and for a summary of their facilities.

RESPONSE: RGB markups from FPID 441036-1 were obtained and will be included in the report. There are two, 2-inch HDPE fiber lines that run down the median of SR 91 and will not be impacted by this project.

No	Status	Current Holder	Reference	Categories
----	--------	----------------	-----------	------------

4	COMMENT SUBMITTED FOR RESPONSE	Miranda Glass	FL SouthEast Gas	UTILITIES
	Created By	Created On	Version	Delegate For
	Marissa Wenzel	7/23/2025	1	
	Florida Southeast Connections			

1. Can the conflicts/impacts be avoided? As the UAP indicates an approximate cost of over \$100 million for relocations.
2. How do their facilities affect the proposed design? It is noted that FSC has very stringent design requirements and may require casings over their pipelines. Advance coordination is critical at this stage or very early in design to identify risk elements for the project.
3. The schedule will need to account for this focused coordination and potential multiple reviews with FSC.

RESPONSE:

1. Conflicts and impacts can be avoided with the north shift alternative, but cannot be avoided with a south shift.
2. A coordination call with FSC has since been held and the meeting minutes have been added to Appendix B of the report.
3. Per our coordination with FSC, the typical phase reviews (30, 60, 90, 100) will be sufficient for FSC. Coordination meetings should be scheduled with FSC following each phase review. In addition, encroachments into FSC's easement will require an Encroachment Review which can take between several weeks to several months.

No	Status	Current Holder	Reference	Categories
5	COMMENT SUBMITTED FOR RESPONSE	Miranda Glass	FL Southeast Gas	UTILITIES
	Created By	Created On	Version	Delegate For
	Marissa Wenzel	7/23/2025	1	

Primarily we will need to provide information and start early coordination with Florida Southeast Connection to determine if they are okay with our design. You will then need to coordinate with right of way regarding the relocation of the gas pipeline and the easements / additional right of way needed to accommodate the utility company.

RESPONSE: See meeting minutes with FSC in the updated report. FSC appears to be in favor of the design for the north shift alternative. The south shift alternative would severely impact their gas main and therefore they would not be in favor of that option.

No	Status	Current Holder	Reference	Categories
9	COMMENT SUBMITTED FOR RESPONSE	Miranda Glass	Osceola County	UTILITIES
	Created By	Created On	Version	Delegate For
	Marissa Wenzel	7/22/2025	1	

Osceola County Traffic, we will need to confirm if this will be coordinated with the traffic EOR.

RESPONSE: This will be coordinated with the traffic EOR.

No	Status	Current Holder	Reference	Categories
10	COMMENT SUBMITTED FOR RESPONSE	Miranda Glass	Peace River Electric	UTILITIES
	Created By	Created On	Version	Delegate For
	Marissa Wenzel	7/23/2025	1	

Peace River Electric Coop. INC.

Please identify as three persons of contact (entities). Fiber, Distribution, and Transmission.

RESPONSE: Per coordination with PRECO, they do not have any fiber and there are no transmission lines on the project. The utility will be identified as Distribution.

Name	Assignment	Due Date	Status	Comments
Miranda Glass	CONSULTANT PROJECT MANAGER	8/8/2025	ACTIVE	0
Name	Assignment	Due Date	Status	Comments
Staci Nester	LEAD REVIEWER	7/25/2025	ACTIVE	0