



Project Description

The Florida Department of Transportation (FDOT) is conducting a Project Development and Environment (PD&E) Study for State Road (S.R.) 60 from Prairie Lake Road to Florida's Turnpike in Osceola County. The goal of the study is to address future travel demand and improve safety along the 19.3-mile corridor.

This project is evaluating the widening of S.R. 60 from two to four lanes, to strengthen east-west regional connectivity across Polk, Osceola, and Indian River counties, and improve the overall safety and operation of S.R. 60.

Alternatives Evaluated

The PD&E Study is evaluating two alternatives:

- No Build Alternative — Maintains the existing conditions and includes planned projects in the study area
- Build Alternative — Widens the roadway to four lanes (two lanes in each direction) through the study limits

The PD&E Study will look at the widening of S.R. 60 in two segments:

Segment 1: Prairie Lake Road to Kenansville Road (U.S. 441)

- Widen to 4-lane rural divided highway
- Shift alignment to the north
- 65 mph speed limit

Segment 2: Kenansville Road to Florida's Turnpike

- Widen to 4-lane urban divided highway
- Centered alignment
- 45 mph speed limit

The study evaluates traffic and safety along with the potential impacts and enhancements to the natural, social, cultural, and physical environments associated with all evaluations during this PD&E Study.



Contact Information:

Maria Serrano-Acosta
FDOT Project Manager
386-943-5063
Maria.Serrano-Acosta@dot.state.fl.us
CFLRoads.com

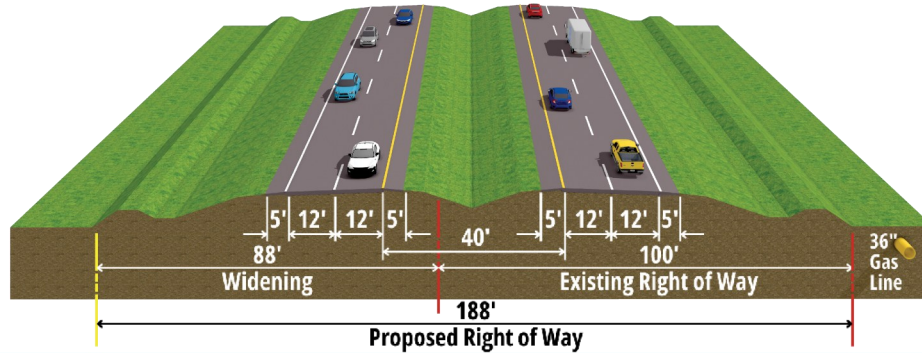
Project Status & Estimated Costs*

PD&E Study:	Ongoing - completion spring 2026	\$ 1.2 million
Design:	Not funded	\$ 15 million
Right of Way:	Not funded	\$ 86.6 million
Construction:	Not funded	\$ 272.8 million

***subject to change**

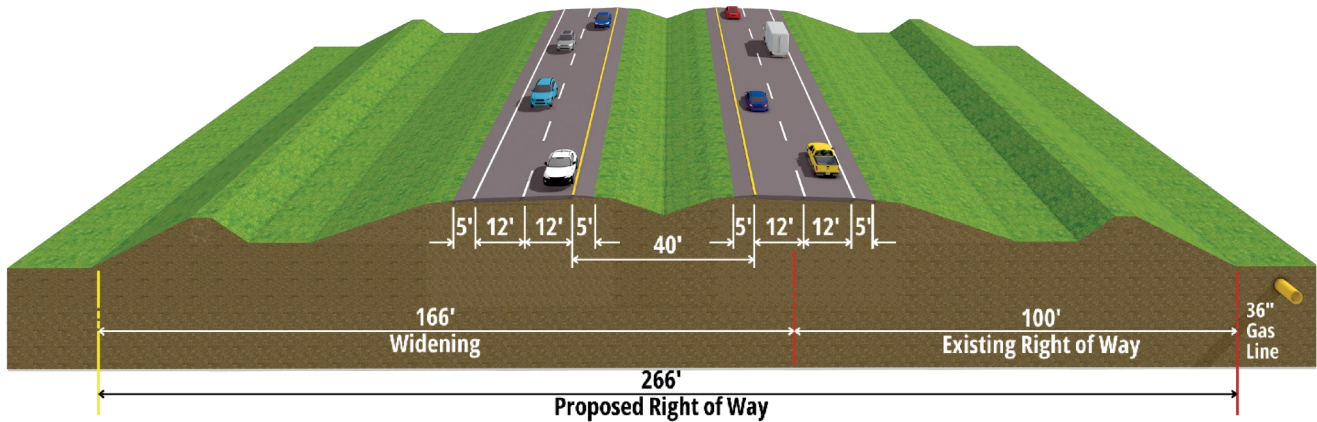
Public participation is solicited without regard to race, color, national origin, age, sex, religion, disability, or family status. Persons wishing to express their concerns relative to FDOT compliance with Title VI may do so by contacting Melissa McKinney, FDOT District Five Title VI Coordinator, at Melissa.McKinney@dot.state.fl.us.

Proposed Improvements



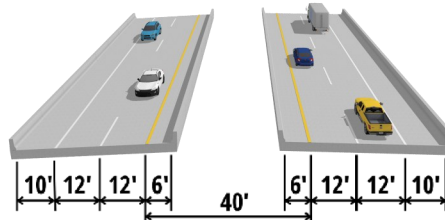
1

PREFERRED TYPICAL SECTION 1
From west of Prairie Lake Road to east of Prairie Lake Road



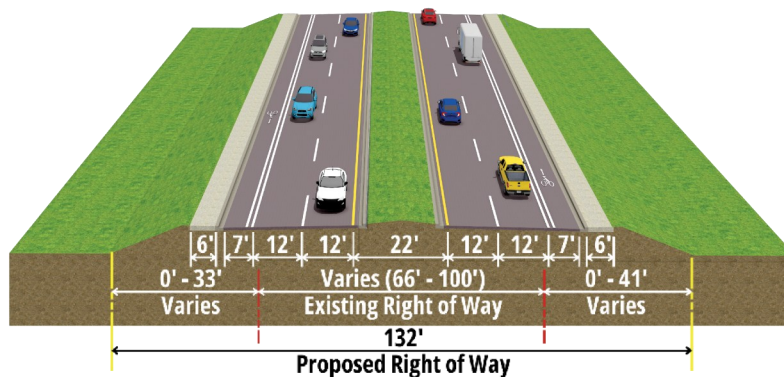
2

PREFERRED TYPICAL SECTION 2
From east of Prairie Lake Road to west of Kenansville Road



3

PREFERRED TYPICAL SECTION 3
Blanket Bay Slough Bridges



4

PREFERRED TYPICAL SECTION 4
From west of Kenansville Road to Florida's Turnpike