



# PUBLIC HEARING

## SR 423/John Young Parkway from SR 50 to Shader Road

FPID No. 239496-3-52-01

August 21, 2014





# Titles VI and VIII Compliance

This hearing is being held to afford all citizens the right to understand the project and comment on concerns to the Florida Department of Transportation. The hearing is being held to comply with Title VI of the Civil Rights Act of 1964, and Title VIII of the Civil Rights Act of 1968, as amended.



# Civil Rights Statement

This meeting, project, or study is being conducted without regard to race, color, national origin, age, sex, religion, disability or family status. Persons wishing to express their concerns relative to FDOT compliance with Title VI may do so by contacting:

Jennifer Smith  
FDOT District Five Title VI Coordinator  
719 South Woodland Boulevard  
Deland, Florida 32720  
386-943-5367  
[Jennifer.smith2@dot.state.fl.us](mailto:Jennifer.smith2@dot.state.fl.us)

OR

Jacqueline Paramore  
State Title VI Coordinator  
605 Suwannee Street, Mail Station 65  
Tallahassee, FL 32399-0450  
850-414-4753  
[Jacqueline.paramore@dot.state.fl.us](mailto:Jacqueline.paramore@dot.state.fl.us)

All inquiries or complaints will be handled according to FDOT procedure and in a prompt and courteous manner.



# Public Hearing Requirements

Pursuant to Florida Statute 355.199, this public hearing concerns the proposed median modifications as part of the proposed six-laning of SR 423/John Young Parkway.

This hearing is being held to afford you the opportunity to express views regarding the proposed median modifications.



# Hearing Notice

Hearing advertised in  
Orlando Sentinel on July  
31, 2014 and August 11,  
2014 and the Florida  
Administrative Register on  
August 14, 2014.

The Florida Department of Transportation (FDOT) announces a hearing to which all persons are invited.  
DATE AND TIME: Thursday, August 21, 2014, 5:00 p.m. – 7:00 p.m.; presentation: 6:00 p.m.  
PLACE: Church in the Son, 4484 North John Young Parkway, Orlando, FL 32804  
GENERAL SUBJECT MATTER TO BE CONSIDERED: Financial Management No.: 239496-3-32-01.  
Project Description: State Road (SR) 423/John Young Parkway from SR 50/Colonial Drive to Shader Road.  
The project includes widening John Young Parkway from a 4-lane divided roadway to a 6-lane divided roadway from Colonial Drive to Shader Road in the City of Orlando, Orange County. It also includes curb and gutter improvements, addition of bicycle lanes, and sidewalk improvements. The Access Management Classification will be changed from Class 3 to Class 5 from Princeton Street to US 441 (north of Shader Road). Access management changes include modifying four median openings from full openings to directional openings, closing one median opening, and moving one median opening to the south. The project extends from Colonial Drive to Shader Road, a distance of 3.33 miles. This project is currently not funded for construction.  
A copy of the agenda may be obtained by contacting: a flyer will be distributed at the meeting.  
Pursuant to the provisions of the Americans with Disabilities Act, any person requiring special accommodations to participate in this workshop/meeting is asked to advise the agency at least 7 days before the workshop/meeting by contacting: C. Storm Kazmierczak at (386)943-5346 or storm.kazmierczak@dot.state.fl.us or 719 S. Woodland Boulevard, DeLand, FL 32720. If you are hearing or speech impaired, please contact the agency using the Florida Relay Service, 1(800)955-8771 (TDD) or 1(800)955-8770 (Voice).  
If any person decides to appeal any decision made by the Board with respect to any matter considered at this meeting or hearing, he/she will need to ensure that a verbatim record of the proceeding is made, which record includes the testimony and evidence from which the appeal is to be issued.  
For more information, you may contact: C. Storm Kazmierczak, FDOT Project Manager at (386)943-5346 or email: storm.kazmierczak@dot.state.fl.us.  
Additional information on the project and presentation slides is also available at [www.cflroads.com](http://www.cflroads.com).

**PUBLIC NOTICE**  
SR 423/John Young Parkway Widening Project  
From Colonial Drive to Shader Road  
Financial Project Id No.: 239496-3-32-01

Public Hearing Information:  
DATE: Thursday, August 21, 2014  
TIME: 5 pm to 7 pm  
Presentation at 6 pm  
PLACE: Church in the Son  
4484 N. John Young Parkway  
Orlando, FL

The Florida Department of Transportation (FDOT) is holding a public hearing regarding planned capacity improvements along John Young Parkway from Colonial Drive to Shader Road in Orange County. The project involves widening John Young Parkway from a four-lane divided roadway to a six-lane divided roadway. It also includes curb and gutter improvements, addition of bicycle lanes, and sidewalk improvements. The Access Management Classification will be changed from Class 3 to Class 5 from Princeton Street to US 441 (north of Shader Road). Access management changes include modifying four median openings from full openings to directional openings, closing one median opening, and moving one median opening to the south. The project extends from Colonial Drive to Shader Road, a distance of 3.33 miles. This project is currently not funded for construction.  
The hearing is Thursday, August 21, 2014 at the Church in the Son, 4484 North John Young Parkway, Orlando. When driving northbound on John Young Parkway, take the ramp to Lee Road, make a u-turn under the bridge. The hearing begins with an open house at 5 p.m., where participants may view project documents and discuss the project with FDOT and consultants. There will be a brief presentation at 6 p.m., after which participants may make comments to all present, and the open house will continue until 7 p.m. The presentation slides are also available online at: [www.cflroads.com](http://www.cflroads.com). Testimony and comment forms will be available at the hearing.

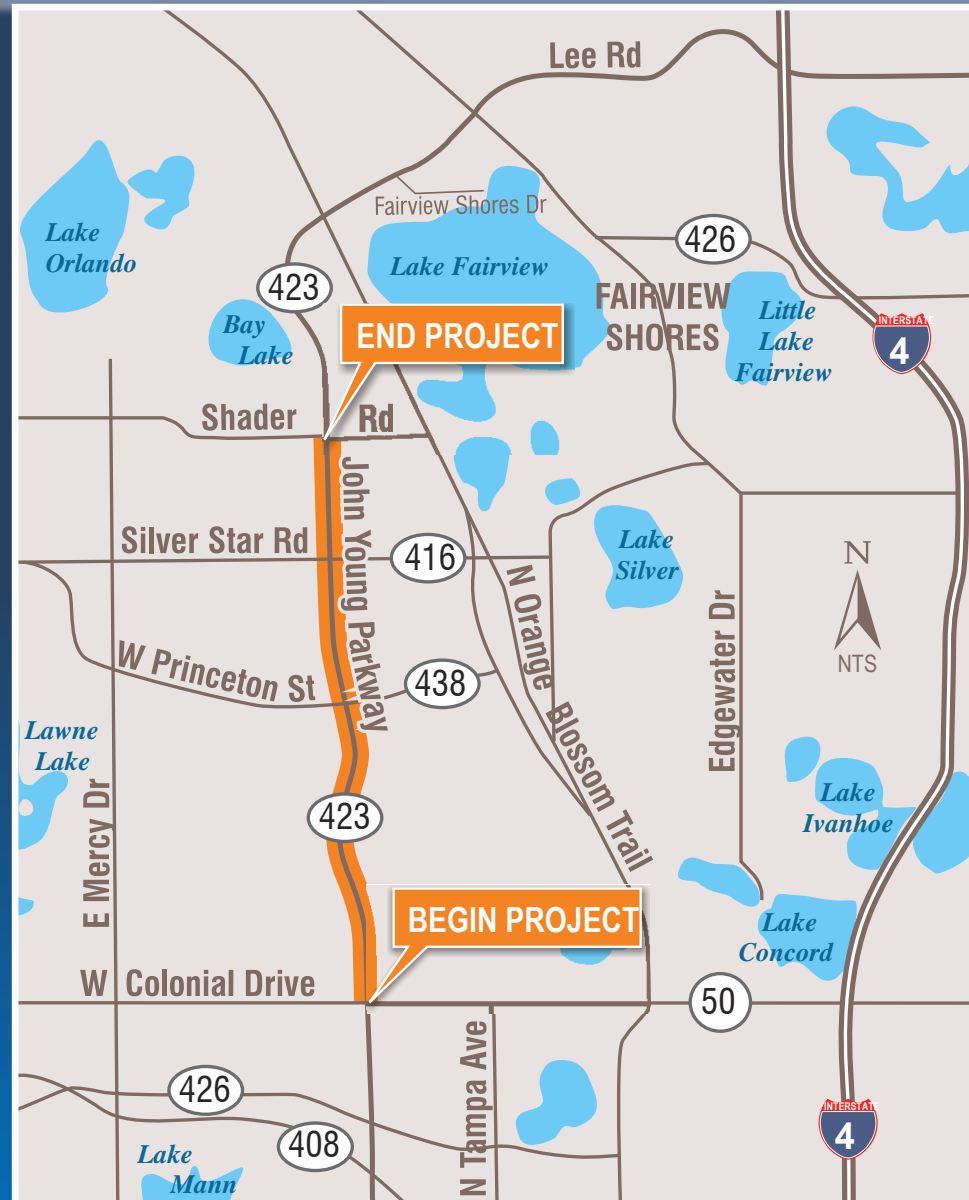
Participants may also provide public comment directly to a court reporter at any time during the hearing. Comments can be submitted in writing or by mail to: C. Storm Kazmierczak, P.E., FDOT Project Manager, 719 S. Woodland Boulevard, DeLand, FL 32720, no later than August 2, 2014. All comments, written and oral, will become part of the project's public record.

Participation is solicited without regard to race, color, national origin, religion, disability or family status. Persons who require special accommodations under the Americans with Disabilities Act or persons who need translation services, free of charge, should contact: C. Storm Kazmierczak, P.E., Project Manager, 719 S. Woodland Blvd., DeLand, FL 32720-5346 or via email at [storm.kazmierczak@dot.state.fl.us](mailto:storm.kazmierczak@dot.state.fl.us) at least (7) days prior to the hearing.

For more information concerning the project, please contact C. Storm Kazmierczak, P.E., FDOT Project Manager at the contact information above.

# FDOT Project Limits

- Begins at SR 50/Colonial Drive
- Ends at Shader Road
- 2.35 Miles Long
- Widen from 4 to 6 lanes





## Improvements

- Widen from 4 lanes to 6 lanes
- Increase turn lane lengths
- Add bicycle lanes
- Sidewalk improvements
- Curb & gutter improvements
- Median modifications
- Within the existing right-of-way

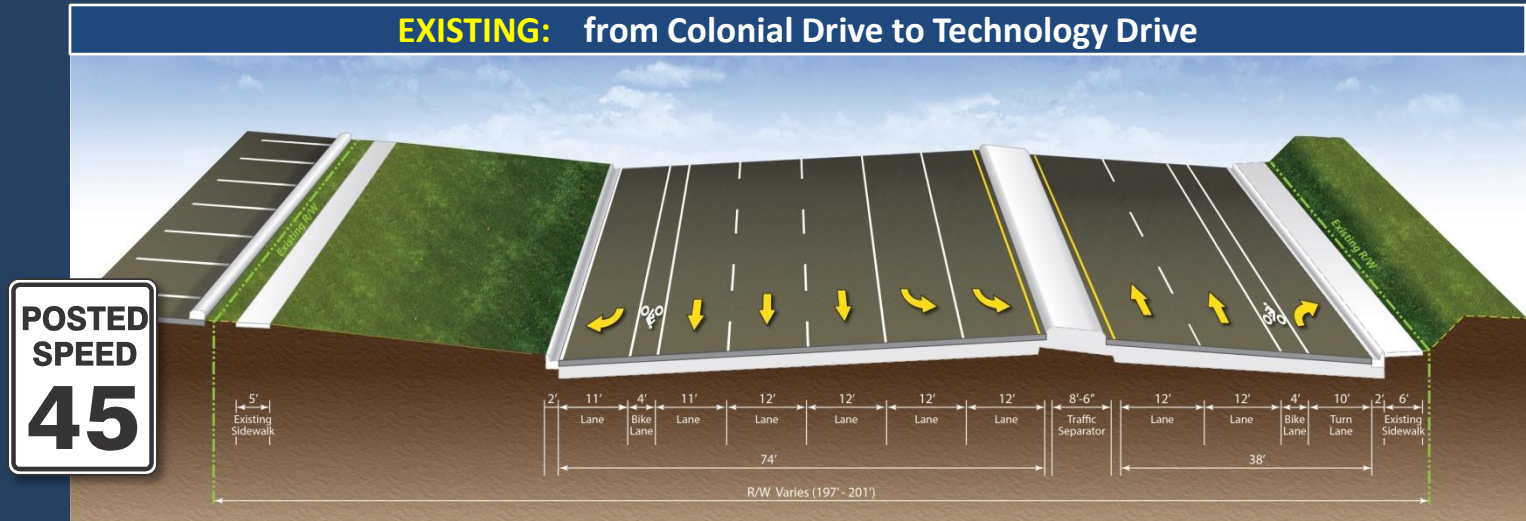
## Need

- Increase capacity
- Improve level of service
- Enhance safety

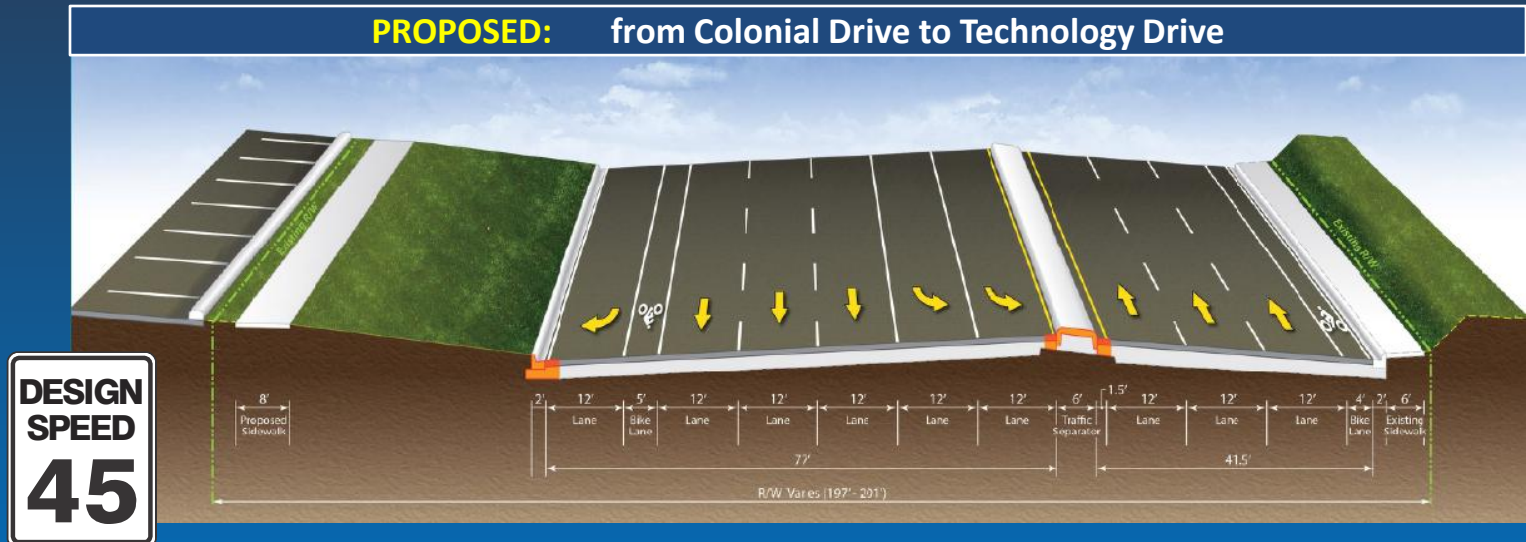


## Urban Typical Section

**EXISTING:** from Colonial Drive to Technology Drive



**PROPOSED:** from Colonial Drive to Technology Drive

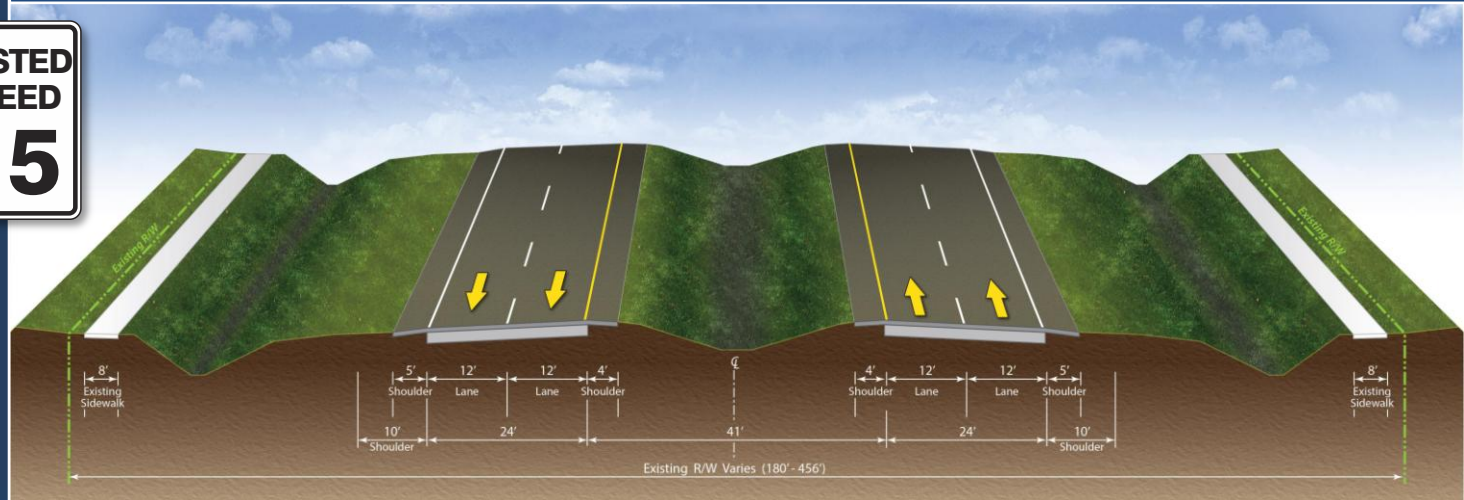




## High-Speed Urban Typical Section

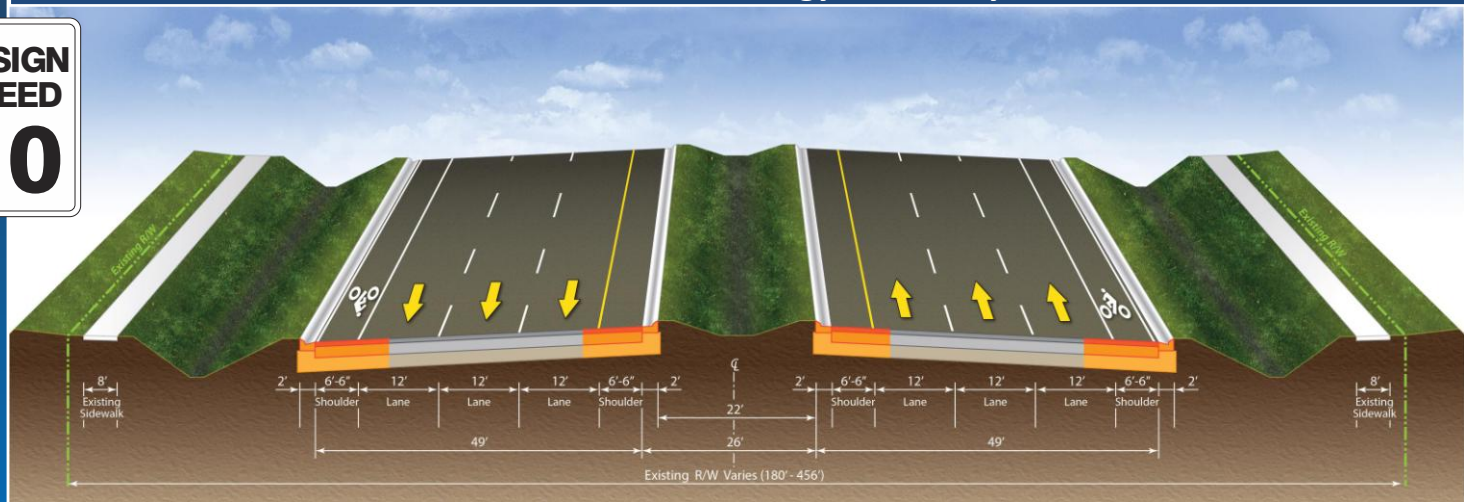
**POSTED  
SPEED  
55**

**EXISTING:** from Technology Drive to Lynx Lane

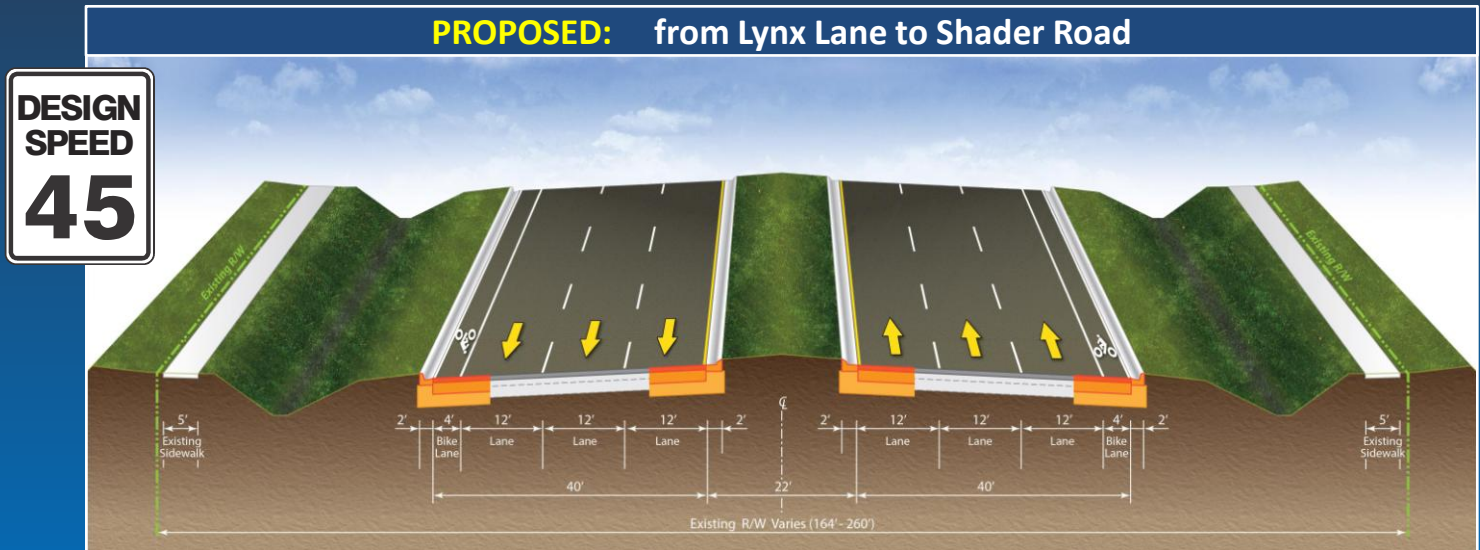
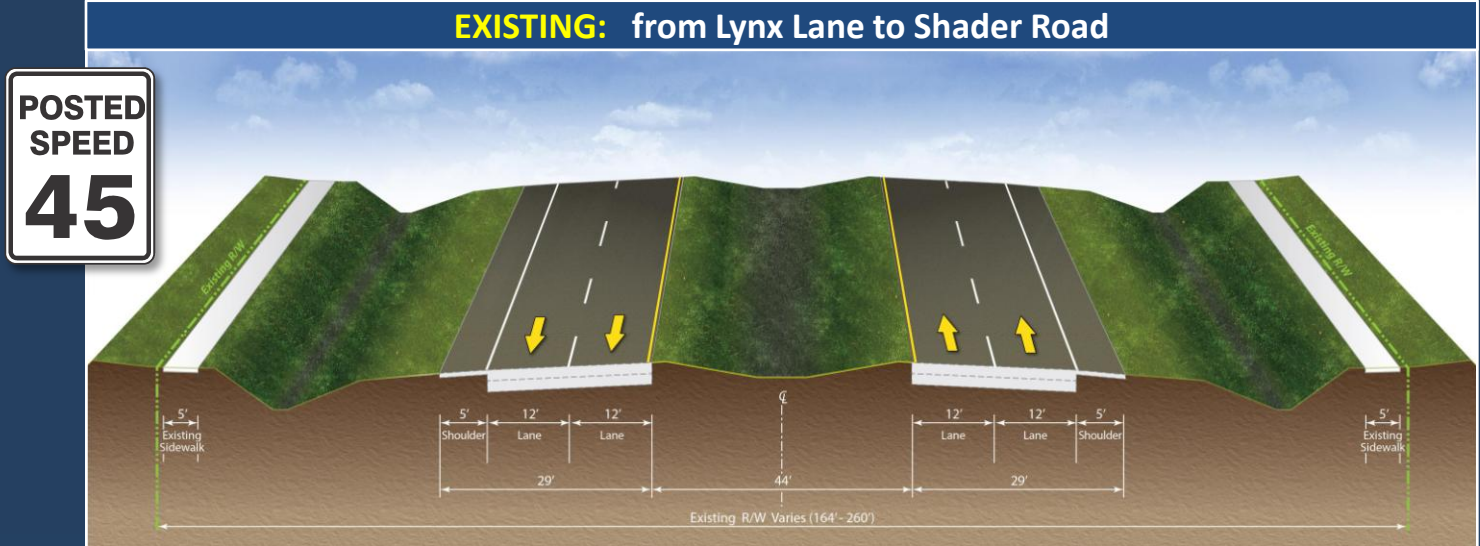


**DESIGN  
SPEED  
50**

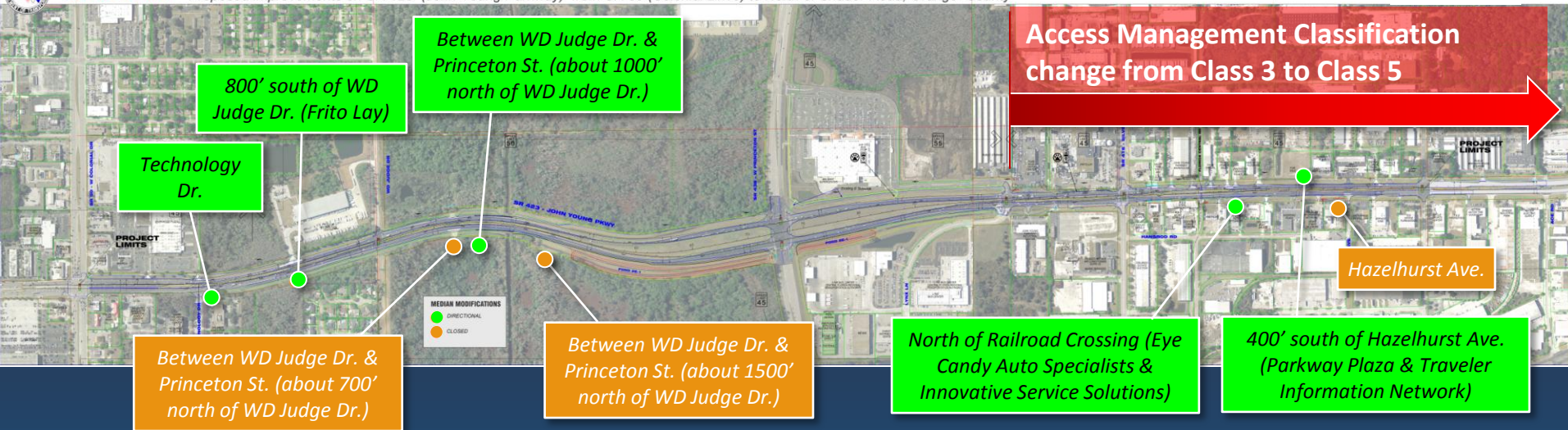
**PROPOSED:** from Technology Drive to Lynx Lane



## Urban Typical Section







- Directional
- Closed

The locations of proposed median modifications are shown on the displays.

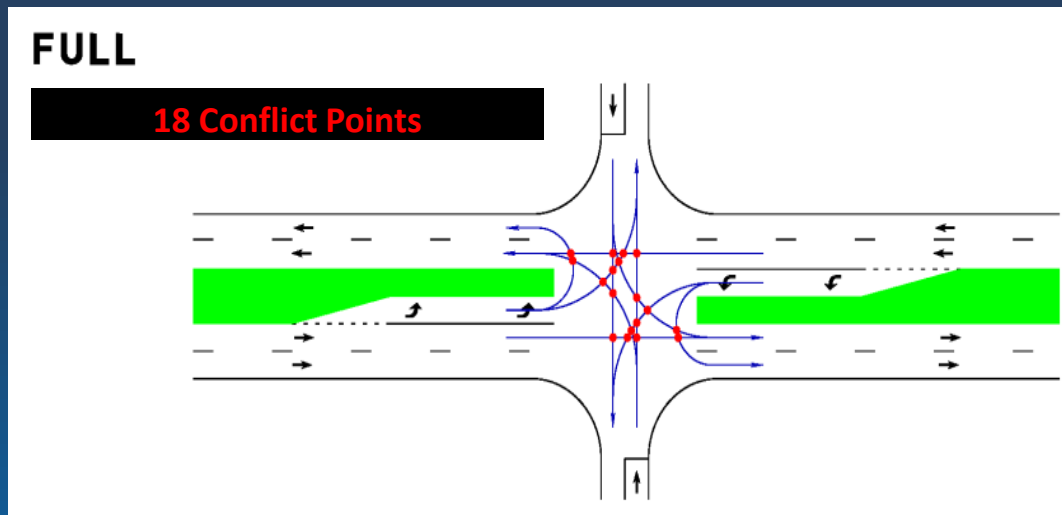


# What is Access Management?

- Careful planning of the location, design, and operation of driveways, median openings, interchanges, and street connections.
- Purpose is to provide access to land development in a manner that preserves the safety and efficiency of the transportation system.
- Strives to separate conflict points by providing a reasonable distance between driveways and between median openings.

# What are Conflict Points?

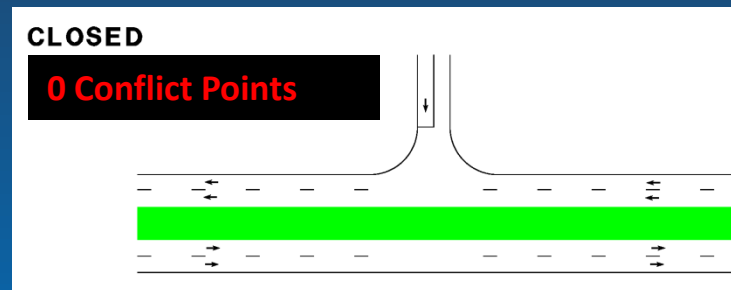
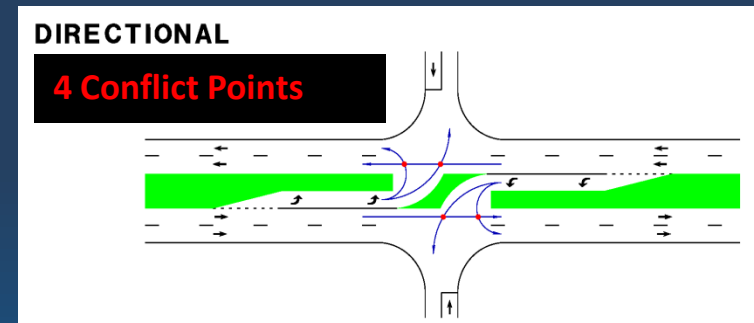
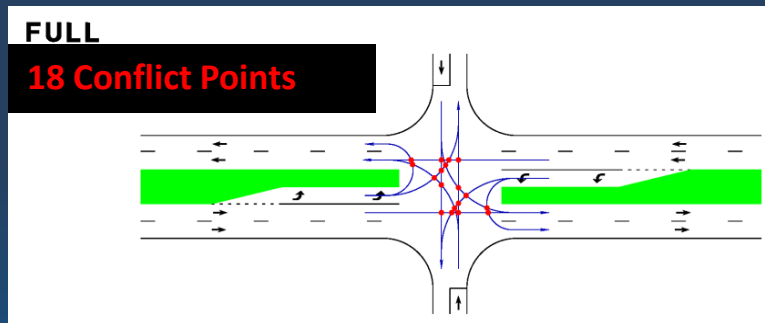
- Locations along a roadway where the paths of two vehicles can legally cross.
- Each conflict point is a location where a crash can occur.



*\* This diagram only represents angle, left turn and u-turn conflict points.*



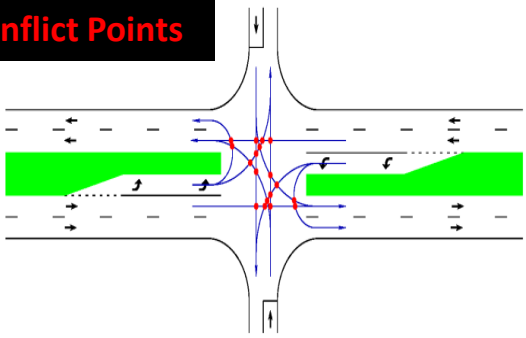
- Conflict points decrease as the median opening becomes more restricted through access management.



*\* These diagrams only represent angle, left turn and u-turn conflict points.*

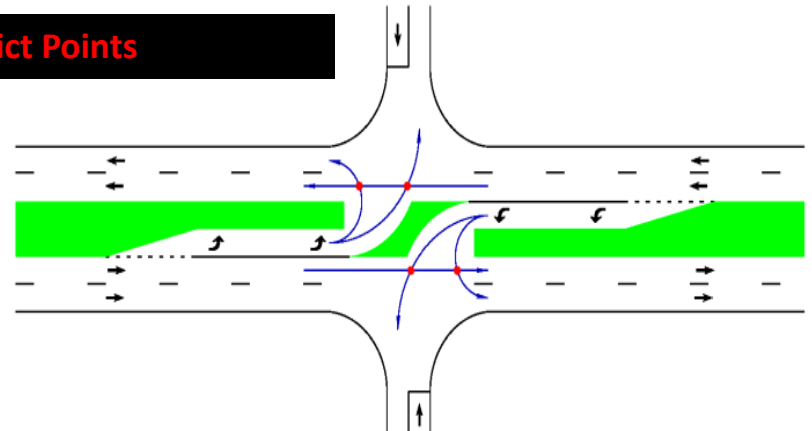
FULL

18 Conflict Points



DIRECTIONAL

4 Conflict Points



**Two Way Directional:**

- **Allows** left turns in both directions from median.
- **Does not allow** left turns from side roads.




# Proposed Median Modifications

Location	Existing Opening	Proposed
Technology Drive	Full	Directional
800 feet south of WD Judge Drive (Frito Lay)	Full	Directional
Between WD Judge Drive & Princeton Street (about 700 feet north of WD Judge Drive)	Full	Closed
Between WD Judge Drive & Princeton Street (about 1,000 feet north of WD Judge Drive)	None	Directional
Between WD Judge Drive & Princeton Street (about 1,500 feet north of WD Judge Drive)	Full	Closed
North of Railroad Crossing (Eye Candy Auto Specialists & Innovative Service Solutions)	Full	Directional (with U-turn bay on east side of SR 423)
400 feet south of Hazelhurst Avenue (Parkway Plaza & Traveler Information Network)	None	Directional
Hazelhurst Avenue	Full	Closed



# Access Management Brochure



Download brochure from:  
[www.cflroads.com/asset/file/504/Access Management Brochure](http://www.cflroads.com/asset/file/504/Access%20Management%20Brochure.pdf)  
[\\_pdf](http://www.cflroads.com/asset/file/504/Access%20Management%20Brochure.pdf)



# Schedule & Cost

- Design Complete Spring 2015
- Construction Currently Not Funded
- Construction Duration of 24 to 30 Months
- Construction Cost Estimate \$25.7 Million





# How to Make Comments

1. Complete Comment Form or take it home and mail it to the address on the form by September 2, 2014.
2. Make a statement to the court reporter.
3. Oral Comments...fill out speaker's card, come to the microphone when your name is called.

The image shows two forms for a public hearing. The top form is titled 'COMMENTS PUBLIC HEARING' and is for 'SR 423/John Young Parkway from SR 50 to Shader Road' in 'DISTRICT FIVE'. It includes fields for Name, Address, City, State, Zip, and Email Address (optional). Below these fields is a section for 'Comments' with a note: 'We encourage you to write down your opinions and comments in reference to the project to ensure that they are considered.' The bottom form is titled 'Public Hearing Speakers Card' and is also for the same project and district. It includes fields for Name, Address, City, State, Zip Code, and Email (optional). Both forms have a date of 'August 21, 2014' and a reference number 'FPID No. 239496-3-52-01'.



# Visit [www.CFLRoads.com](http://www.CFLRoads.com)

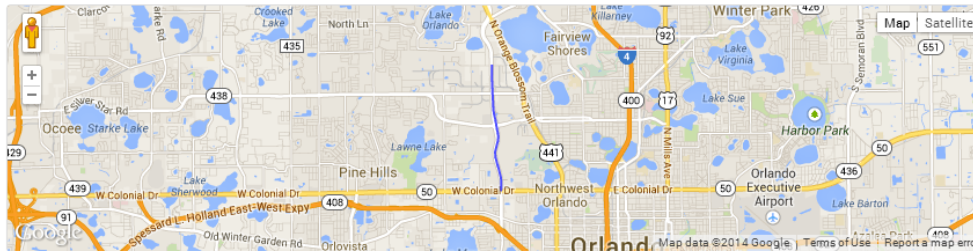


Central Florida Roads  
Florida Department of Transportation

[Contact](#)[F.A.Q.s](#)[Links](#)[Admin](#)

[Home](#) [Lane Closures](#) [Under Construction](#) [Future Projects](#) [News](#)

239496-3 SR 423 John Young Parkway from SR 50 to Shader Road



#### About

This is a capacity improvement project. SR 423 John Young Parkway will be widened from a 4-lane to a 6-lane urban facility. Other improvements includes drainage, sidewalks, signals, signing, ITS, and two new pond facilities.

#### Project Details

**Phase:** Design  
**Work Type:** Widening  
**Length:** 2.35MI  
**City:** [Orlando](#)  
**County:** [Orange](#)  
**Road:** SR 423

#### Estimated Costs

**ROW:** \$0  
**Construction:** \$25,701,000

#### Contact Information

**Project Manager:** Storm Kazmierczak  
(386) 943-5346  
[storm.kazmierczak@dot.state.fl.us](mailto:storm.kazmierczak@dot.state.fl.us)  
[Ask a Question](#)

Last Updated  
~ 20 hours ago

Public participation is solicited without regard to race, color, national origin, age, sex, religion, disability or family status. Persons with questions regarding nondiscrimination or Civil Rights, please contact the Civil Rights Officer listed under [Contact](#).

[Contact Us](#) [Employment](#) [MyFlorida.com](#) [Performance](#) [Statement of Agency](#) [Web Policies & Notices](#)



© 1996-2014 Florida Department of Transportation

Florida Department of Transportation  
Consistent, Predictable, Repeatable

**PUBLIC HEARING : SR 423 / John Young Parkway from SR 50 to Shader Road : August 21, 2014**



C. Storm Kazmierczak, P.E.,  
FDOT Project Manager  
Florida Department of Transportation,  
District Five  
719 S. Woodland Boulevard  
DeLand, FL 32720

SR 423/John Young Parkway from SR 50 to Shader Road

DISTRICT FIVE  
FPID No. 239498-3-52-01

# COMMENTS

## PUBLIC HEARING

August 21, 2014

Name \_\_\_\_\_

Address \_\_\_\_\_

City, State, Zip \_\_\_\_\_

Email Address (optional) \_\_\_\_\_

### Comments

We encourage you to write down your opinions and comments in reference to the project to ensure that they are considered.

---

---

---

---

---

---

---

---

---

---

---

---

---

---

---

---

---

---

---

---

---

---

Additional project information and the presentation slides are also available at [www.cfrroads.com](http://www.cfrroads.com)  
(click on Future Projects, then Orange, then SR 423/John Young Parkway).

Place completed form in the drop box provided or mail address on back of form.

All statements postmarked on or before September 2, 2014 will become part of the public hearing record.



# Public Comment Period

- Come to microphone when your name is called.
- State your name and address.
- Limit your comments to 3 minutes.

The form is titled "Public Hearing Speakers Card" and is for the project "SR 423/John Young Parkway from SR 50 to Shader Road" in "DISTRICT FIVE". The date is "August 21, 2014". It includes a request to "print legibly" and fields for "Name", "Address", "City", "State", "Zip Code", and "Email (optional)".

FDOT SR 423/John Young Parkway from SR 50 to Shader Road DISTRICT FIVE  
FPID No. 239496-3-52-01  
August 21, 2014

**Public Hearing Speakers Card**

*If you would like to make an oral comment please complete this card. Please print legibly.*

Name \_\_\_\_\_

Address \_\_\_\_\_

City \_\_\_\_\_ State \_\_\_\_\_ Zip Code \_\_\_\_\_

Email (optional) \_\_\_\_\_

# Thank you for attending!

For additional information, contact:

C. Storm Kazmierczak, P.E., FDOT Project Manager  
Florida Department of Transportation, District Five  
719 S. Woodland Boulevard  
DeLand, FL 32720  
386-943-5346  
[storm.kazmierczak@dot.state.fl.us](mailto:storm.kazmierczak@dot.state.fl.us)