



PEDESTRIAN SAFETY PROJECT

along State Road (S.R.) A1A between S.R. 518
(Eau Gallie Boulevard) and U.S.192 (5th Avenue)

Financial Project
Identification (FPID)
No.: 439512-1
Brevard County

PROJECT OVERVIEW:

The Florida Department of Transportation (FDOT) is adding mid-block crossing points at various locations between U.S. 192 (5th Avenue) and State Road (S.R.) 518 (Eau Gallie Boulevard) to improve pedestrian safety. This project will construct 11 new pedestrian crossing points and upgrade an existing pedestrian crossing point. Each of these 12 locations will have solar powered rectangular rapid flashing beacons (RRFB), new pavement markings, and raised concrete mid-block crossings equipped with Americans with Disabilities Act (ADA) features that include a detectable warning surface for the visually impaired.

In addition, this project will add new 5-foot-wide sidewalks, lighting, minor drainage work, asphalt replacement and transit stop enhancements at various locations.

LANE CLOSURES:

To safely accommodate construction activities, there will be alternating, continuous lane closures throughout the duration of the project; one lane in each direction will always remain open. Business and residential access will be maintained.

Motorists should expect a single, left lane closure in both north and southbound directions to be closed for work activities in the median. Once the project team completes these activities, traffic will be shifted to accommodate work on the right side of the roadway. Motorists should expect one right lane closure in both north and southbound directions to be closed for the duration of the project.

Fast Facts

Project Cost:

\$1.1 Million

Contractor:

Heavy Civil, Inc.

Start Date:

Fall 2019

Estimated Completion:

Summer 2020

Contact Information













Melanie Hand

Community Outreach
Coordinator

321-634-6111

Melanie.Hand@dot.state.fl.us

MID-BLOCK CROSSING PROJECT LOCATIONS (see reverse side for detailed project map)

- | | | |
|---|---|---|
|  1 South of 2nd Avenue |  5 North of Boskind Road |  9 North of Poinsetta Street |
|  2 North of Watson Drive |  6 North of Del Flora Street |  10 South of Harris Boulevard |
|  3 North of Niemira Avenue |  7 South of Terrace Shores Drive |  11 South of Coral Way |
|  4 North of Flug Avenue |  8 North of Pine Tree Drive |  12 South of Atlantic Blvd. near Millennium Beach Park |

Your source for information on state roadway projects in Central Florida is just a "click" away! Visit www.cflroads.com to view lane closures and other current information about this project



PEDESTRIAN SAFETY PROJECT

along State Road (S.R.) A1A between S.R. 518
(Eau Gallie Boulevard) and U.S.192 (5th Avenue)

Financial Project
Identification (FPID)
No.: 439512-1
Brevard County

MID-BLOCK CROSSING PROJECT LOCATIONS

