



Public Information Meeting Sand Lake Road / State Road (SR) 482 Widening from west of International Drive to the Florida's Turnpike

Project Numbers:

407143-4-52-01

407143-5-52-01

407143-6-52-01

Tuesday, October 4, 2016

Presented by: The Florida Department of Transportation



Sand Lake Road (SR 482) Widening Project

Project ID: 407143-4-52-01, 407143-5-52-01, and 407143-6-52-01

The Florida Department of Transportation complies with various non-discrimination laws and regulations, including Title VI of the Civil Rights Act of 1964, and Title VIII of the Civil Rights Act of 1968, as amended.

Public participation is solicited without regard to race, color, national origin, age, sex, religion, disability or family status.

Persons wishing to express their concerns relative to FDOT compliance with Title VI and/or Title VIII may do so by contacting:

DeLand Office
Florida Department of Transportation
District Five Title VI Coordinator
Jennifer Smith
719 South Woodland Boulevard
DeLand, Florida 32720
(386) 943-5367
jennifer.smith2@dot.state.fl.us

Tallahassee Office
Florida Department of Transportation
State Title VI Coordinator
Jacqueline Paramore
605 Suwannee Street, Mail Station 65
Tallahassee, Florida 32399-0450
(850) 414-4753
jacqueline.paramore@dot.state.fl.us



Sand Lake Road (SR 482) Widening Project

Project ID: 407143-4-52-01, 407143-5-52-01, and 407143-6-52-01

Project Limits:





Sand Lake Road (SR 482) Widening Project

Project ID: 407143-4-52-01, 407143-5-52-01, and 407143-6-52-01

Project Segments:





Sand Lake Road (SR 482) Widening Project

Project ID: 407143-4-52-01, 407143-5-52-01, and 407143-6-52-01

407143-4

The work on Sand Lake Road (SR 482) from west of International Drive to Universal Boulevard and on International Drive from Jamaican Court to 1000 feet north of Sand Lake Road includes:

- **Widening; reconstruction; milling and resurfacing; signing; pavement markings; traffic signals; concrete sidewalks; sheet pile retaining walls; storm drainage system; water main; utility lift station**



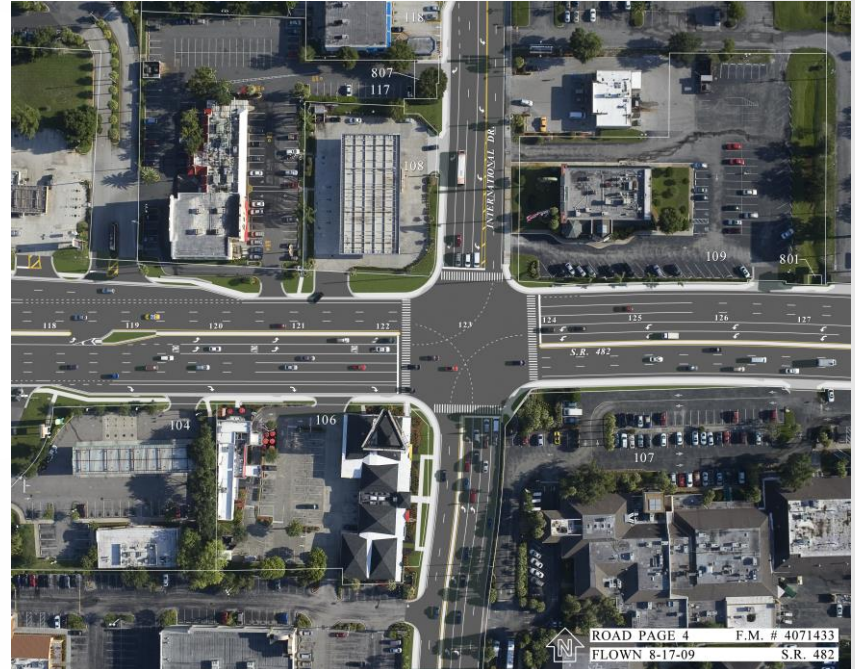
Sand Lake Road (SR 482) Widening Project

Project ID: 407143-4-52-01, 407143-5-52-01, and 407143-6-52-01

Before



After





Sand Lake Road (SR 482) Widening Project

Project ID: 407143-4-52-01, 407143-5-52-01, and 407143-6-52-01

Before



After





Sand Lake Road (SR 482) Widening Project

Project ID: 407143-4-52-01, 407143-5-52-01, and 407143-6-52-01

407143-5

The work on Sand Lake Road (SR 482) from west of Universal Boulevard to west of John Young Parkway (SR 423) includes:

- **Addition of new lanes; reconstruction; milling & resurfacing; new asphalt pavement; new concrete pavement; concrete sidewalks; storm drainage system; cantilever guide signs; signage; pavement markings; traffic signals; sanitary sewer; and a new bike trail at the elevated Shingle Creek bridge**
- **Demolition and reconstruction of bridge over Shingle Creek**
- **Bridge widening of Kirkman Road (SR 435) Overpass**



Sand Lake Road (SR 482) Widening Project

Project ID: 407143-4-52-01, 407143-5-52-01, and 407143-6-52-01

Before



After





Sand Lake Road (SR 482) Widening Project

Project ID: 407143-4-52-01, 407143-5-52-01, and 407143-6-52-01

407143-6

The work on Sand Lake Road (SR 482) from west of John Young Parkway (SR 423) to east of Florida's Turnpike and a John Young Parkway “flyover” bridge includes:

- **Milling & resurfacing; new asphalt pavement; new rigid concrete pavement; concrete sidewalks; storm drainage systems; new bridge construction; MSE retaining walls; signing; pavement markings; and traffic signals**
- **The construction of a steel structure “flyover” bridge**

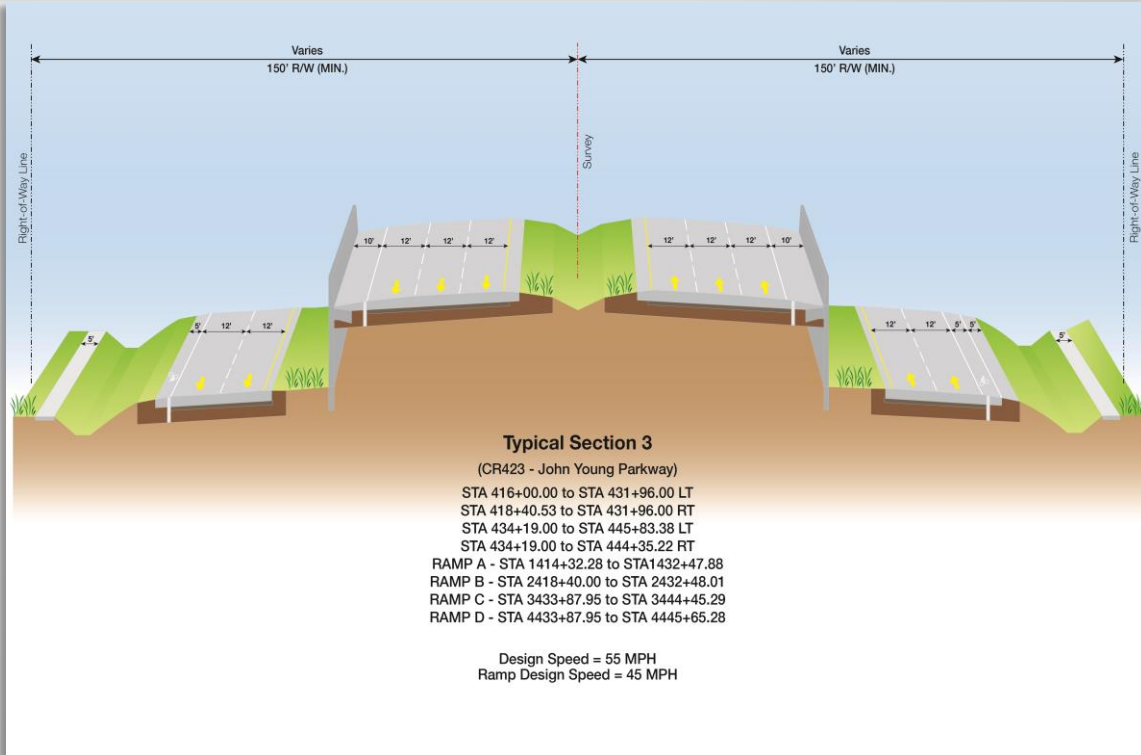




Sand Lake Road (SR 482) Widening Project

Project ID: 407143-4-52-01, 407143-5-52-01, and 407143-6-52-01

Typical Section 3

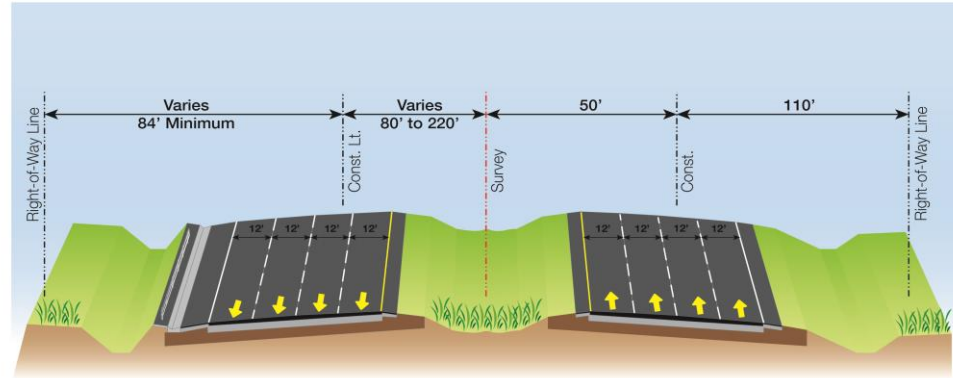




Sand Lake Road (SR 482) Widening Project

Project ID: 407143-4-52-01, 407143-5-52-01, and 407143-6-52-01

Typical Section 1B



Typical Section 1B

STA 1176+35.00 to STA 1182+40.00 (Const.)
STA 643+30.00 to STA 649+33.22 (Const. Lt.)

(Universal Boulevard to West of Greenbriar Parkway)
(Full Reconstruction)

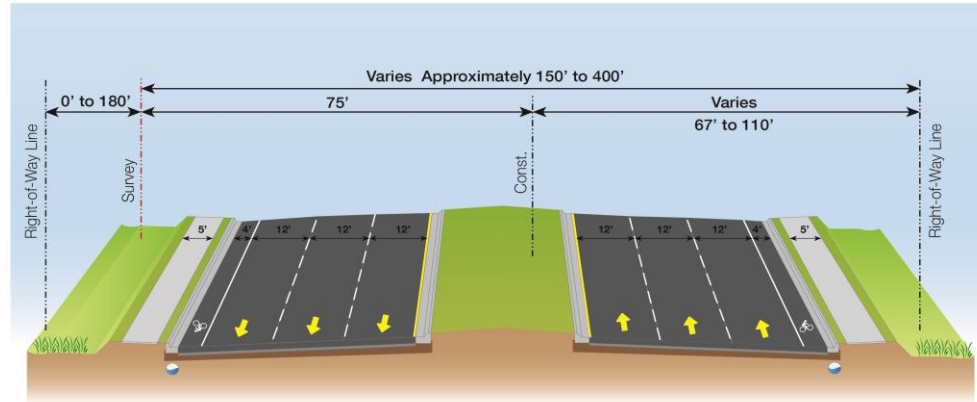
Design Speed = 55 MPH



Sand Lake Road (SR 482) Widening Project

Project ID: 407143-4-52-01, 407143-5-52-01, and 407143-6-52-01

Typical Section 2



Typical Section 2

STA 1182+40.00 to STA 1216+00.00 (Const.)

STA 649+33.22 to STA 659+69.66 (Const. LT)

(West of Greenbriar Parkway to Fire Station)

Design Speed = 45 MPH




Sand Lake Road (SR 482) Widening Project

Project ID: 407143-4-52-01, 407143-5-52-01, and 407143-6-52-01

What is Access Management?

- The planning and control of the location, spacing, design and operation of driveways, median openings and street connections to a roadway
- Designates where and how vehicles enter and exit a roadway
- Helps protect public investment in roadways and improves public safety
 - Preserves mobility
 - Reduces delay
 - Minimizes crashes





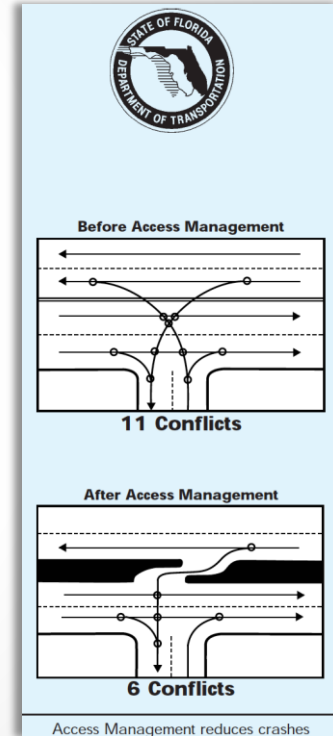
Sand Lake Road (SR 482) Widening Project

Project ID: 407143-4-52-01, 407143-5-52-01, and 407143-6-52-01

Access Management

The Principles of Access Management:

- Limit the number of conflict points
- Separate conflict points
- Remove turning volumes from through movements
- Remove excessive vehicle stacking from through movements
- Improve safety
- Improve roadway capacity





Sand Lake Road (SR 482) Widening Project

Project ID: 407143-4-52-01, 407143-5-52-01, and 407143-6-52-01

SCHEDULE:

- **Plans Completed: January 2016**
- **Project Letting: June 2016**
- **Anticipated Start Date: October 14, 2016**
- **Estimated Completion: Spring 2020**
- **Construction Cost: \$75.8 million**



Sand Lake Road (SR 482) Widening Project

Project ID: 407143-4-52-01, 407143-5-52-01, and 407143-6-52-01



Comment Sheet
Sand Lake Road (SR 482) Widening
Financial Project: 407143-4-52-01; 407143-5-52-01; 407143-6-52-01
Public Information Meeting
Tuesday, October 4, 2016; 5:00 p.m. – 7:00 p.m.
Iglesia El Calvario
2500 W Oak Ridge Road
Orlando, FL 32809

PLEASE PRINT CLEARLY

NAME: _____ DATE: _____

ADDRESS: _____

EMAIL ADDRESS: _____

TELEPHONE / CELL NO.: _____

COMMENTS: _____

PLEASE COMPLETE THE COMMENT SHEET DURING THE MEETING AND DROP OFF AT THE DOOR BEFORE YOU LEAVE OR TAKE THE COMMENT SHEET WITH YOU TO COMPLETE, FOLD, TAPE (DO NOT STAPLE), ADD FIRST CLASS POSTAGE AND MAIL NO LATER THAN OCTOBER 25, 2016.

COMMENT SHEET

Please fill out and place in comment form box

or

*mail it in by October 18, 2016 to
133 S. Semoran Blvd.
Orlando, FL 32807*

You may also email questions and concerns to
Public Information Coordinator, Gabriela Ruiz,
at gabriela.ruiz@dot.state.fl.us.



Sand Lake Road (SR 482) Widening Project

Project ID: 407143-4-52-01, 407143-5-52-01, and 407143-6-52-01

Visit www.cflroads.com for lane closure and project information.

1. Visit www.cflroads.com

2. Find Orange County
under the 'Current
Construction Projects' Tab

3. Click on the
corresponding Project
Number (Ex. 407143-5)

The screenshot shows the Central Florida Roads website. At the top is the FDOT logo and the text 'Central Florida Roads Florida Department of Transportation'. A red arrow points to the 'Current Construction Projects' tab in the navigation bar. Below the navigation bar, the main heading reads 'Welcome to the Florida Department of Transportation District Five State Roadway Projects Website'. The 'Project Finder' section includes a text box stating: 'You can find road construction projects quickly by: Clicking a road shield below, selecting a road, city or county or by clicking a county on the map to the right'. Below this text are various road shields (4, 75, 95, 1, 441, 50, 504, 504, 504, 504, 504, 504) and a map of Florida. Below the shields and map are dropdown menus for 'Road', 'County', and 'City', each with a 'Search' button. The 'Current News' section at the bottom lists three items: 'Sep 27 Sand Lake Road/ State Road 482 Widening', 'Sep 27 WB Maitland Blvd traffic shift scheduled for later this week', and 'Sep 27 Upcoming Public Hearing for I-4 Beyond the Ultimate PD&E Study- Segment 4'. On the right side of the page, there is a 'District 5 Service Area' map and a 'Links' section with a list of links including 'SunRail', 'reThinkYourCommute.com', 'D5 Work Program Public Hearings', 'Public Meeting Notices', 'Florida Highway Patrol', and 'FDOT Resources on CFGIS'. At the bottom right is the 'CALL 511 FLORIDA TRAFFIC INFO FL511.COM' logo.



Sand Lake Road (SR 482) Widening Project

Project ID: 407143-4-52-01, 407143-5-52-01, and 407143-6-52-01

Contact Information

For additional information, please contact:

**Gabriela Ruiz
Public Information Coordinator
133 S. Semoran Blvd.
Orlando, FL 32807**

Phone: 407-482-7812 or 407-687-1687

Gabriela.ruiz@dot.state.fl.us



Sand Lake Road (SR 482) Widening Project

Project ID: 407143-4-52-01, 407143-5-52-01, and 407143-6-52-01

Thank you for your participation!

**This presentation will begin again
in a few moments.**