

# S.R. 40 WIDENING

FROM EAST OF C.R. 314A TO LEVY HAMMOCK ROAD  
(SE 183RD AVENUE ROAD)



FPID NO.: 410674-4

## POND LOCATIONS

EXISTING RIGHT-OF-WAY      PROPOSED RIGHT-OF-WAY      PARCELS      PROPOSED PONDS





40

PROJECT LIMITS

314A

SE 159th Ter

SE 162nd Ter

SE 107th Ave

SE 172nd Ter

SE 176th Ave

PROJECT LIMITS

SE 179th Ave

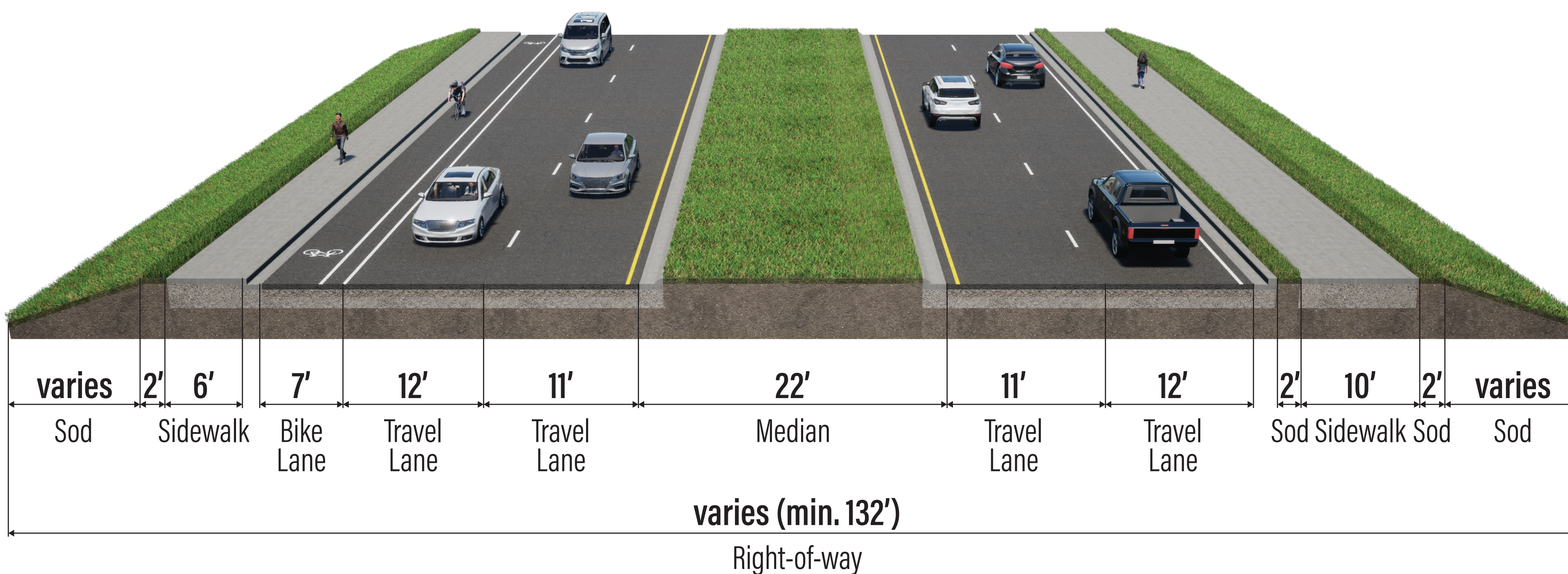
SE 180th Ave

Levy Hammock Rd

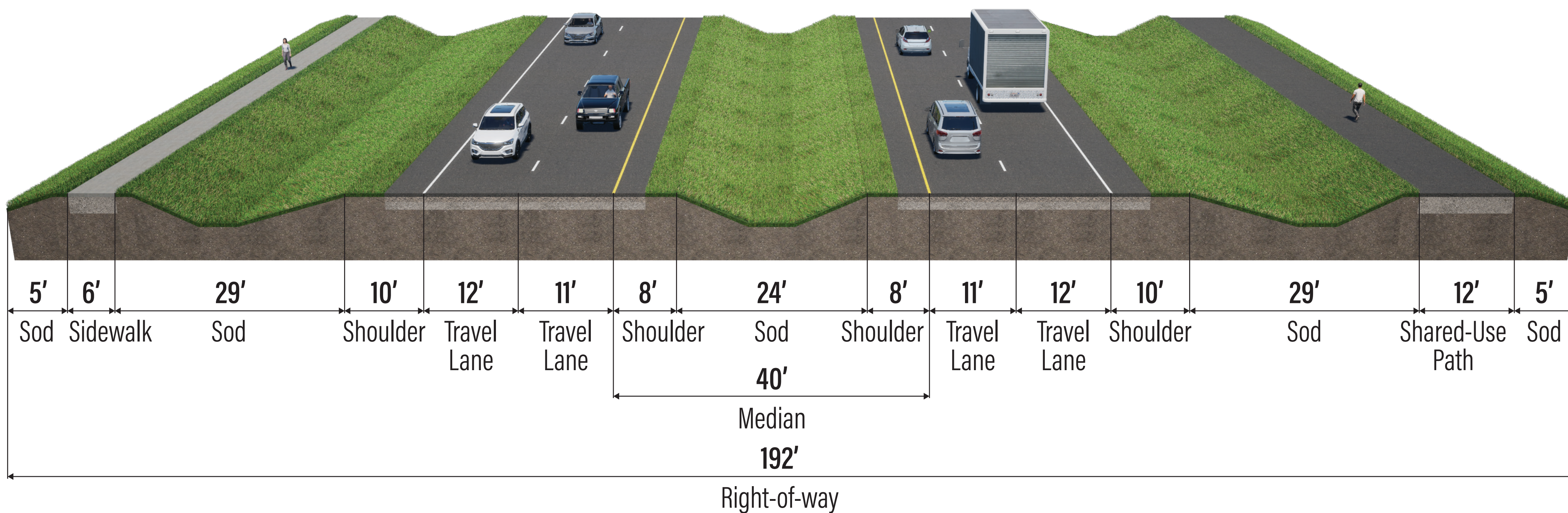
40



### URBAN TYPICAL SECTION



### RURAL TYPICAL SECTION 01



# S.R. 40 WIDENING

FROM EAST OF C.R. 314A TO LEVY HAMMOCK ROAD  
(SE 183RD AVENUE ROAD)



FPID NO.: 410674-4

## TYPICAL SECTIONS



40

PROJECT LIMITS

314A

SE 159th Ter

SE 162nd Ter

SE 107th Ave

SE 172nd Ter

SE 176th Ave

PROJECT LIMITS

SE 179th Ave

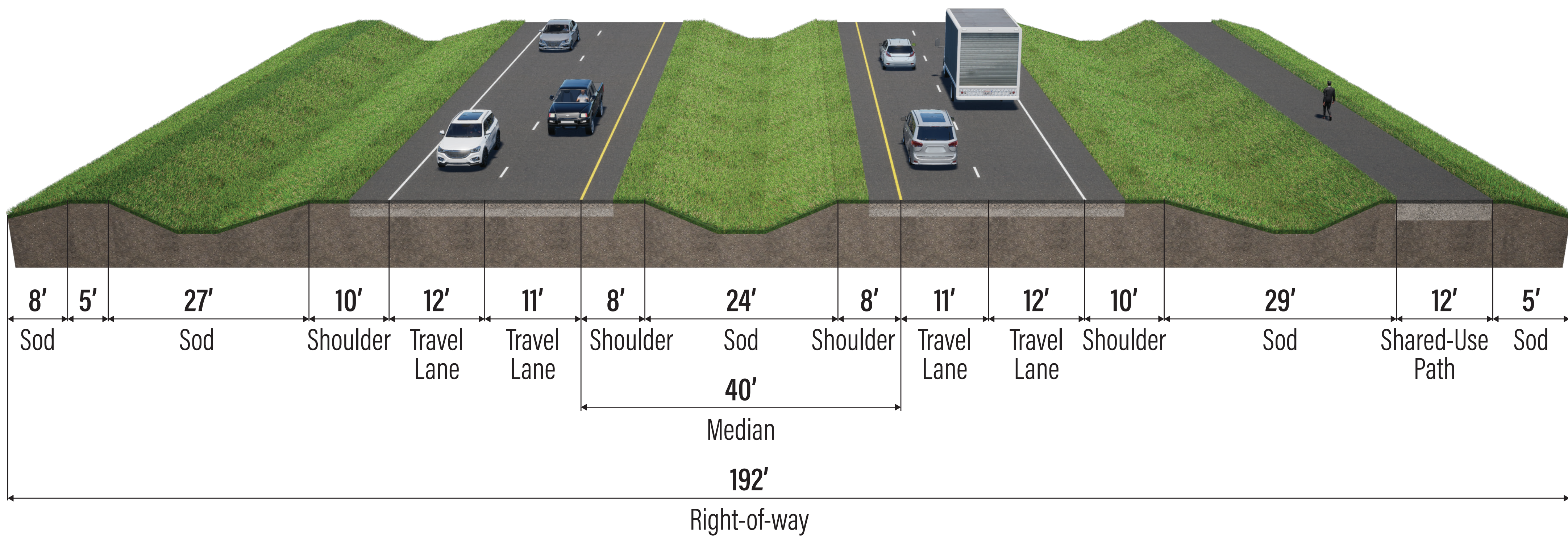
SE 180th Ave

Levy Hammock Rd

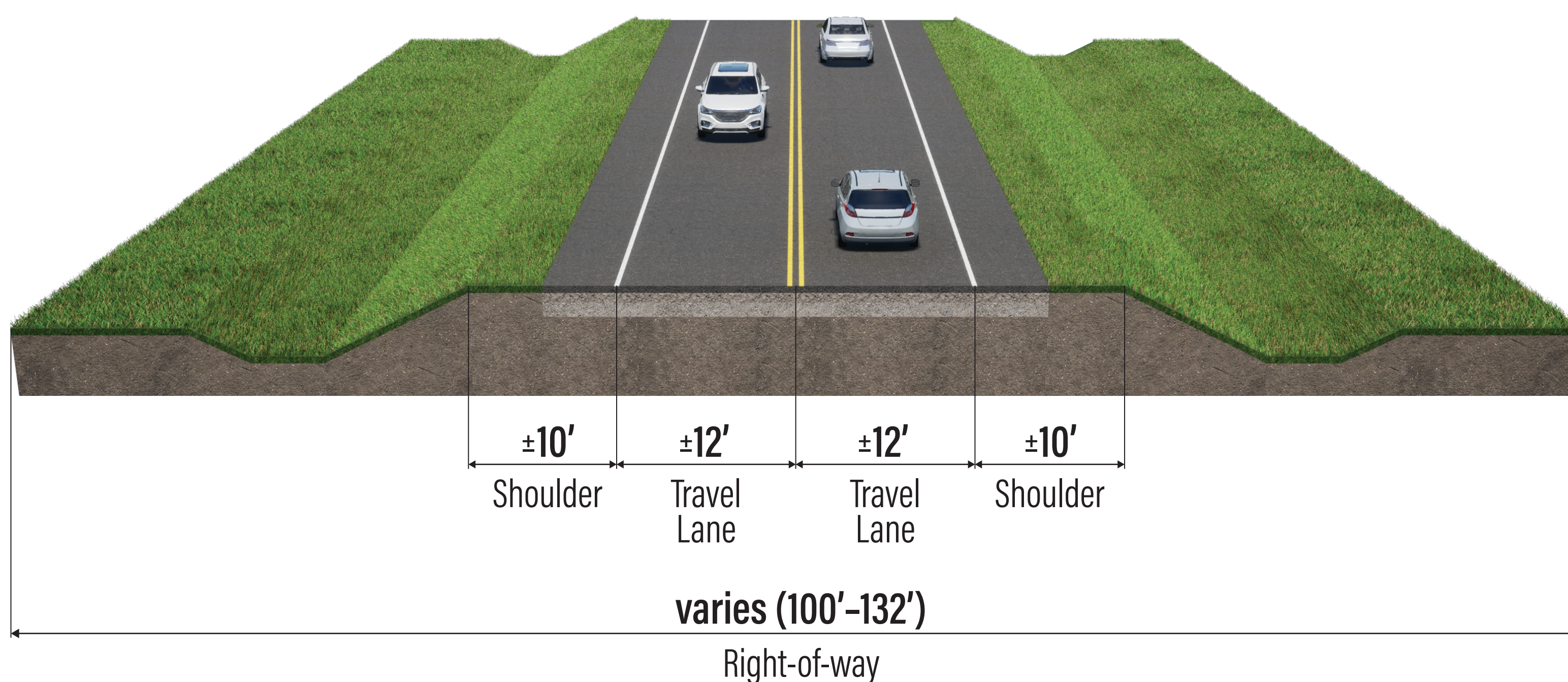
40



### RURAL TYPICAL SECTION 02



### SUBURBAN TYPICAL SECTION



# S.R. 40 WIDENING

FROM EAST OF C.R. 314A TO LEVY HAMMOCK ROAD  
(SE 183RD AVENUE ROAD)



FPID NO.: 410674-4

## TYPICAL SECTIONS