


**Welcome**  
**to the**  
**Informational Public Meeting**

## Please provide your comments by **November 28, 2017**

**St. Johns River to Sea Loop PD&E Study**   
Volusia County Financial Project No. 439874-1-22-01

**COMMENT FORM**

Name: \_\_\_\_\_  
Address: \_\_\_\_\_  
Phone: \_\_\_\_\_ Email: \_\_\_\_\_

Comments:  
\_\_\_\_\_  
\_\_\_\_\_  
\_\_\_\_\_  
\_\_\_\_\_  
\_\_\_\_\_  
\_\_\_\_\_  
\_\_\_\_\_  
\_\_\_\_\_  
\_\_\_\_\_  
\_\_\_\_\_

Please place this form in the comment box at this meeting  
or mail it, postmarked by **November 28, 2017** to the address below.

Mary McGehee  
Florida Department of Transportation  
District Five  
719 S. Woodland Boulevard MS 501  
DeLand, Florida 32720  
[Mary.McGehee@dot.state.fl.us](mailto:Mary.McGehee@dot.state.fl.us)

St. Johns River to Sea Loop Informational Public Meeting November 14, 2017

Drop the comment form in the comment  
box at this hearing

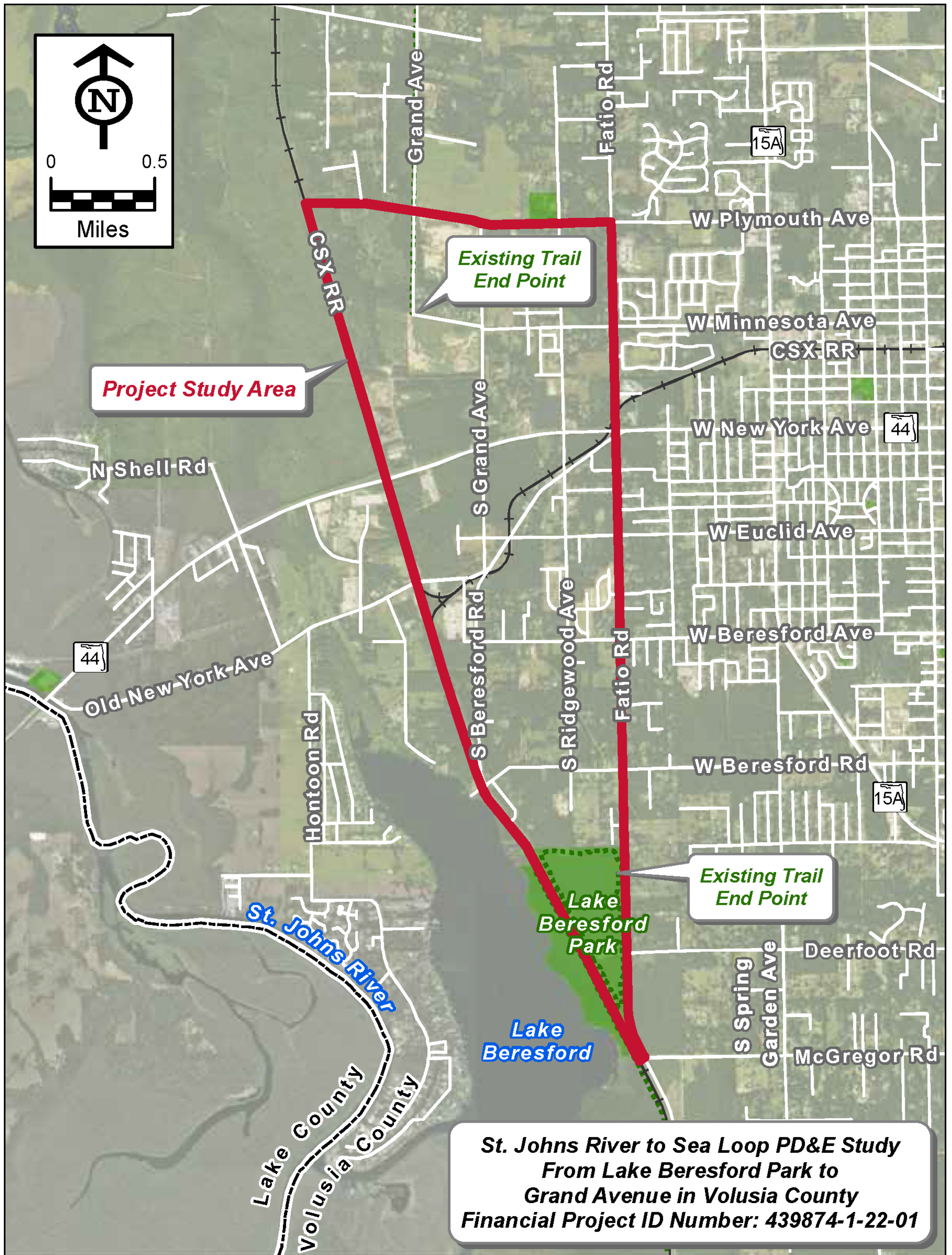
**OR**

Mail or email your comment,  
postmarked by **November 28, 2017**, to:

Mary McGehee  
Florida Department of Transportation  
716 South Woodland Boulevard MS 501  
DeLand, Florida 32720  
[Mary.McGehee@dot.state.fl.us](mailto:Mary.McGehee@dot.state.fl.us)



## Project Location Map





The Florida Department of Transportation is required to comply with various **Non-discrimination laws and regulations, including Title VI of the Civil Rights Act of 1964.**

Public participation is solicited without regard to race, color, national origin, age, sex, religion, disability, or family status.

Persons wishing to express their concerns about Title VI may do so by contacting either:

**DISTRICT FIVE**  
**Jennifer Smith**  
**District Title VI Coordinator**  
**Florida Department of Transportation**  
**719 South Woodland Boulevard**  
**DeLand, FL 32720**  
**Jennifer.Smith2@dot.state.fl.us**  
**(386) 943-5367**





**CENTRAL OFFICE**  
**Jacqueline Paramore**  
**State Title VI Coordinator**  
**Equal Opportunity Office - MS 65**  
**605 Suwannee Street**  
**Tallahassee, FL 32399-0450**  
**Jacqueline.Paramore@dot.state.fl.us**  
**(850) 414-4753**

## Shared-Use Nonmotorized (SUN) Trail Regional System

### St. Johns River - to - Sea Loop

State Of Florida Department of Transportation  
Systems Planning Office

#### LEGEND

-  Existing Trails
-  Programmed or Funded for Construction
-  Partially Funded for Pre-Construction Phases
-  Unfunded Gap

**Existing Trail Name**  
**Project in Development**

#### NOTES:

**No Warranties:** This map and its content is made available by the Florida Department of Transportation (FDOT) on an "as is", "as available" basis without warranties of any kind, expressed or implied. This product is for reference purposes only and is not to be construed as a legal document or survey instrument. Information is subject to change.







**Disclaimer of Liability:** The user of this map and data assumes all responsibility and risk for the use of both. Under no circumstances, including negligence, shall the FDOT or its employees be liable for any direct, indirect, incidental, special, exemplary or consequential damages, or lost profits that result from the use, misuse or inability to use the map and data.

Additional trail information may be obtained by contacting your local government.

Source:  
Florida Department of Transportation  
-Systems Planning Office

Date: 10/19/2017

#### Existing Conditions

-  SIS Highways
-  Water
-  Planned SIS roads
-  Urban Areas
-  County Boundaries
-  Managed Lands

